






PAKUR-IWMP-1/2009-10










PROPOSED ACTION PLAN MAP

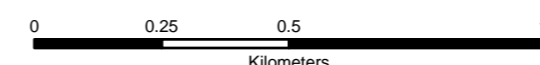
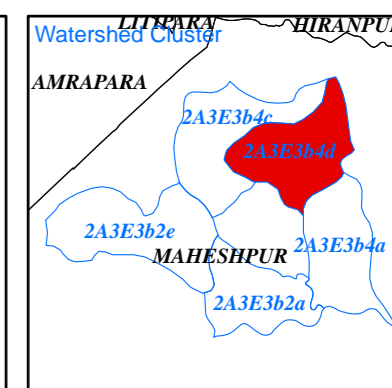
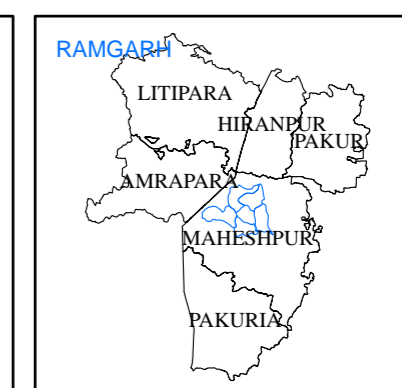
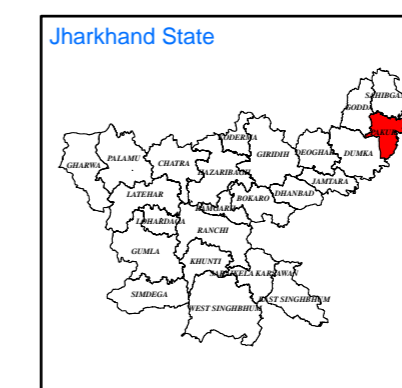
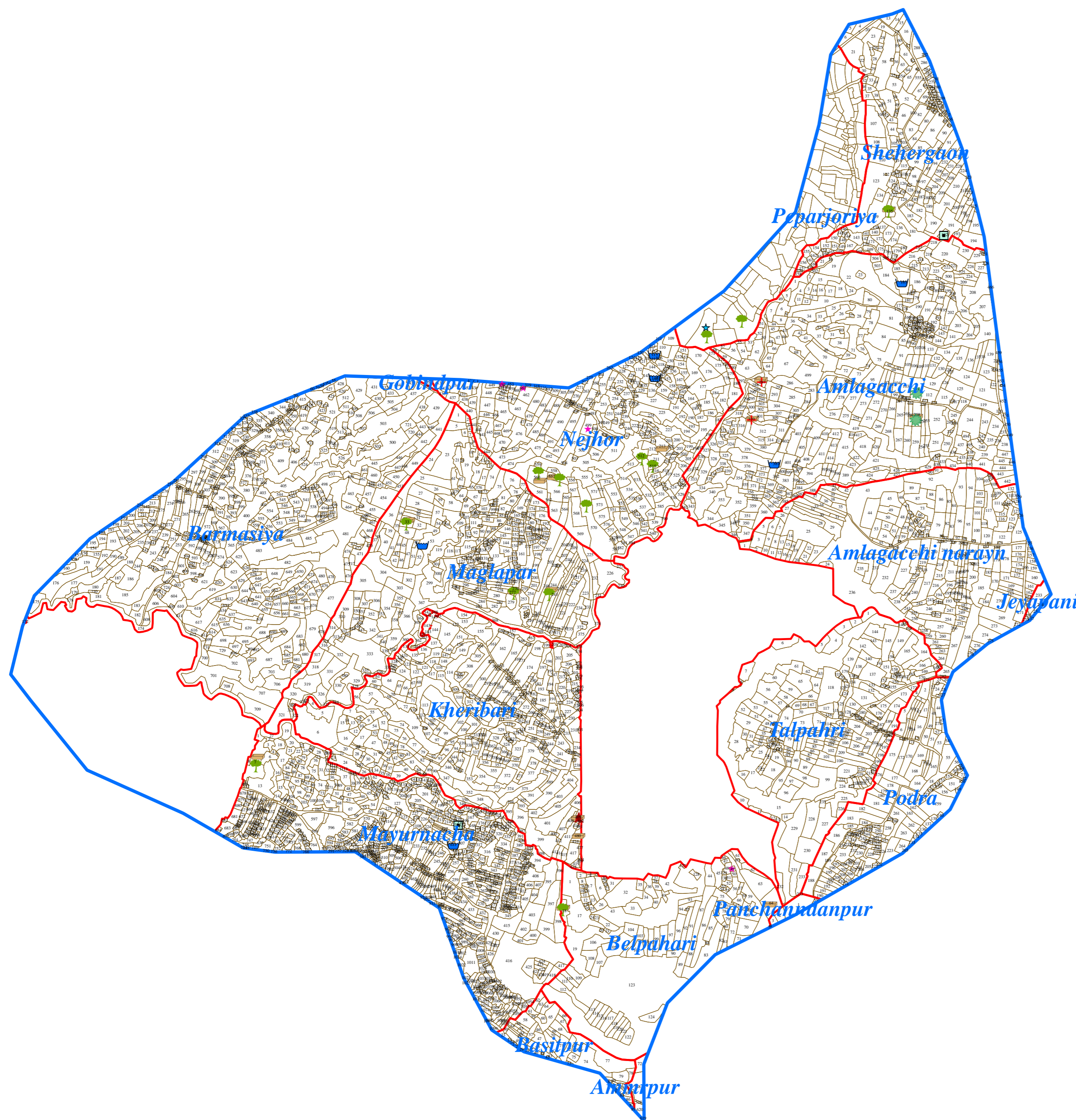
Watershed Code: 2A3E3b4a
District Name: PAKUR
Taluk/Block Name: MAHESHPUR
Village Name: Barmasiya, Maglapar, Nejhor, Peparjoriya, Shehergaon, Amlagacchi, Amlagacchinaray, Kheribari, Mayurnacha, Podra, Talpahri, Belpahari, Jeyarani, Basipur, Ammurpur

INDEX

-  Watershed Boundary (2A3E3b4d)
-  Village Boundary
-  Parcel Boundary

ACTION PLAN

-  Staggered Trench
-  Loose Boulder Checkdam
-  Agro Forestry
-  Horticulture
-  Plantation
-  Land Levelling
-  Dova
-  5% Model
-  Farm Pond



Prepared By:
Jharkhand Space Application Center (JSAC)
 Department of Information Technology,
 Government of Jharkhand



In coordination with:
Jharkhand State Watershed Mission (JSWM)
 State Level Nodal Agency (SLNA)
 Rural Development Department,
 Government of Jharkhand