




PAKUR-IWMP-1/2009-10









PROPOSED ACTION PLAN MAP

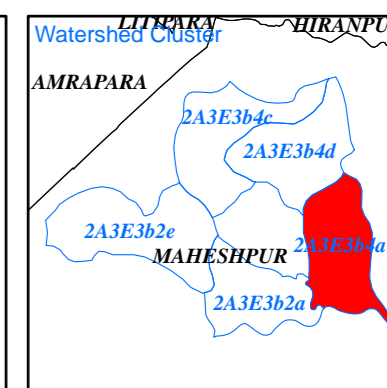
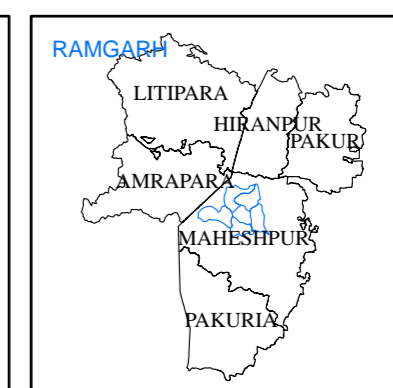
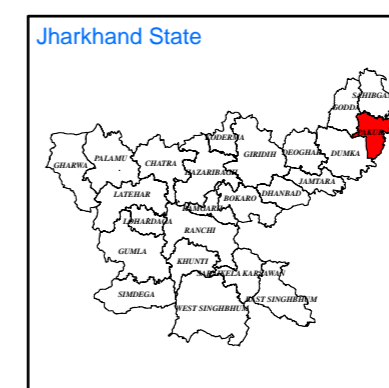
Watershed Code: 2A3E3b4a
District Name: PAKUR
Taluk/Block Name: MAHESHPUR
Village Name: Podra, Jeyapani, Belyahuri, Panchamndanpur, Devpur, Ammrpur, Baghduuba, Sailpahari, Kirta, Setanathpur, Babudaha, Sengna, Shiristala,

INDEX

-  Watershed Boundary (2A3E3b4a)
-  Village Boundary
-  Parcel Boundary

ACTION PLAN

-  Staggered Trench
-  Loose Boulder Checkdam
-  Agro Forestry
-  Horticulture
-  Land Leveling
-  Dova
-  5% Model
-  Farm Pond



Prepared By:
Jharkhand Space Application Center (JSAC)
 Department of Information Technology,
 Government of Jharkhand



In coordination with:
Jharkhand State Watershed Mission (JSWM)
 State Level Nodal Agency (SLNA)
 Rural Development Department,
 Government of Jharkhand