



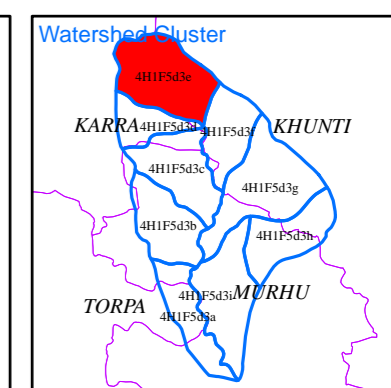
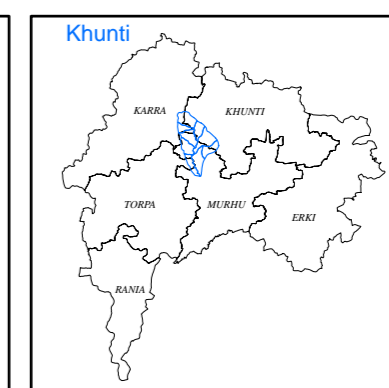
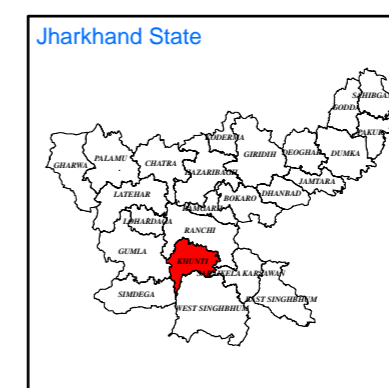
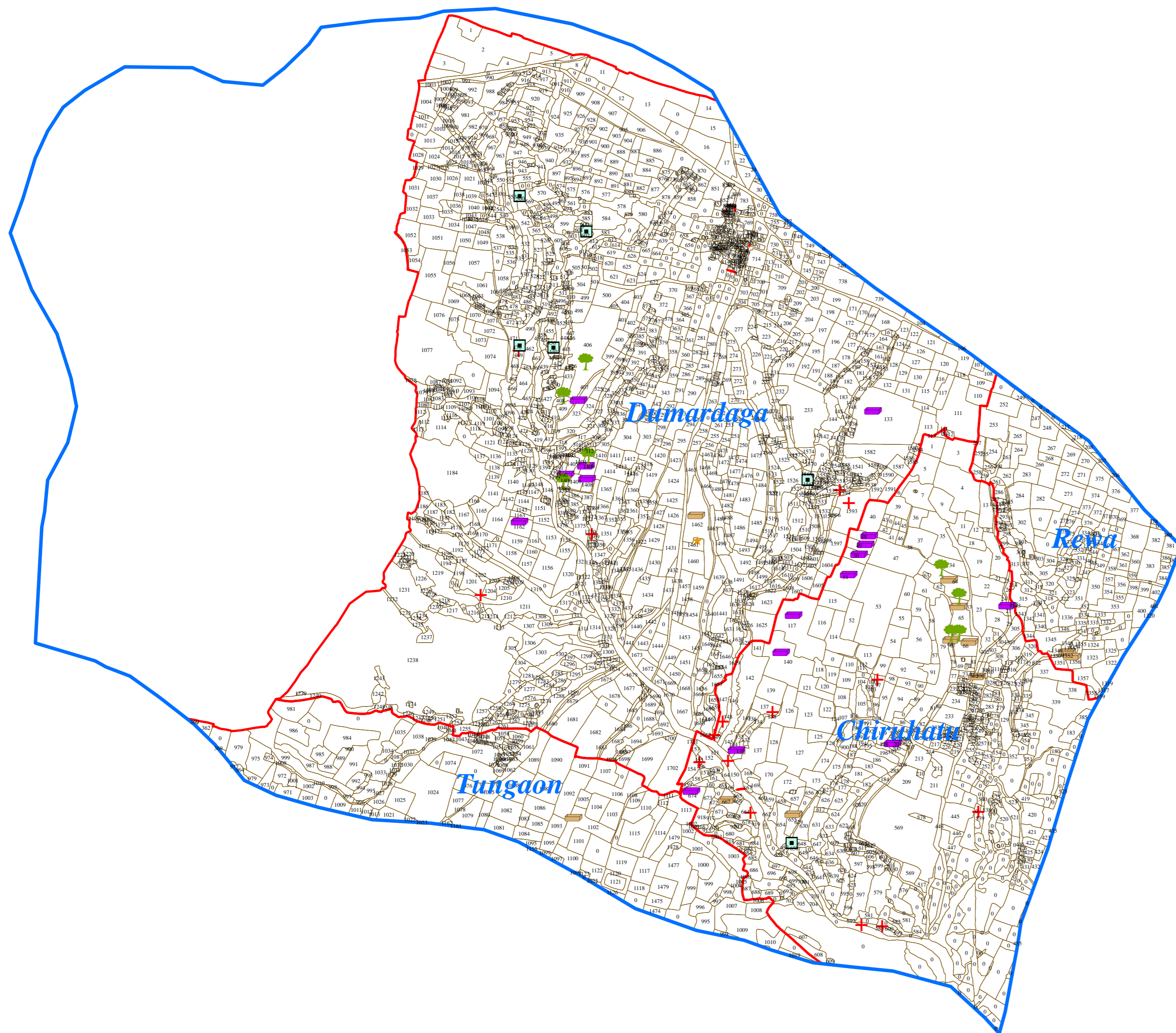
KHUNTI-IWMP-1/2009-10

PROPOSED ACTION PLAN MAP

Watershed Code: 4H1F5d3e
District Name: KHUNTI
Taluk/Block Name: KHUNTI
Village Name: Tungaon, Chiruhatu, Rewa Dumardaga

INDEX

- Watershed Boundary (4H1F5d3e)
 - Village Boundary
 - Parcel Boundary
- ### ACTION PLAN
- Agro Forestry
 - Field Bunding
 - Land Levaling
 - Stagar Contoor Trench
 - Farm Pond
 - Loose Boulder Checkdam



Prepared By:
Jharkhand Space Application Center (JSAC)
 Department of Information Technology,
 Government of Jharkhand



In coordination with:
Jharkhand State Watershed Mission (JSWM)
 State Level Nodal Agency (SLNA)
 Rural Development Department,
 Government of Jharkhand

