






KHUNTI-IWMP-1/2009-10

PROPOSED ACTION PLAN MAP

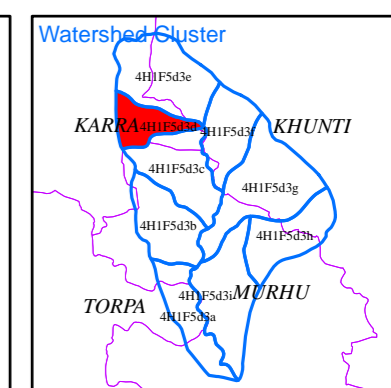
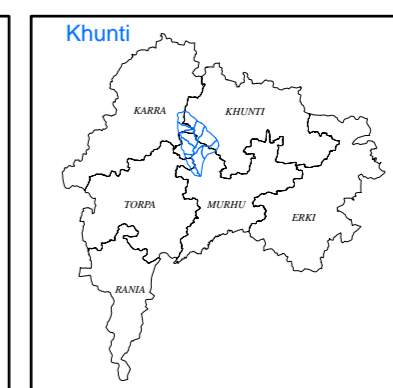
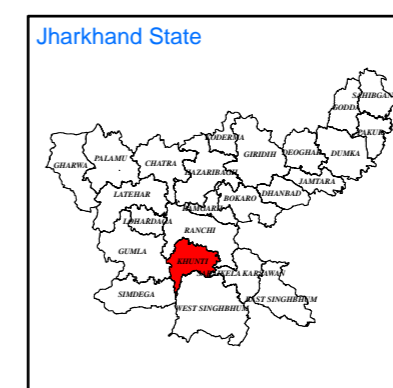
Watershed Code: 4H1F5d3d
District Name: KHUNTI
Taluk/Block Name: KHUNTI
Village Name: Tungaon, Amjora, Ganaloya, Bhonda, Chiruhatu

INDEX

-  Watershed Boundary (4H1F5d3c)
-  Village Boundary
-  Parcel Boundary

ACTION PLAN

-  Horticulture
-  Land Leveling
-  Dova
-  Farm Pond



Prepared By:
Jharkhand Space Application Center (JSAC)
 Department of Information Technology,
 Government of Jharkhand



In coordination with:
Jharkhand State Watershed Mission (JSWM)
 State Level Nodal Agency (SLNA)
 Rural Development Department,
 Government of Jharkhand

