



KHUNTI-IWMP-1/2009-10

PROPOSED ACTION PLAN MAP

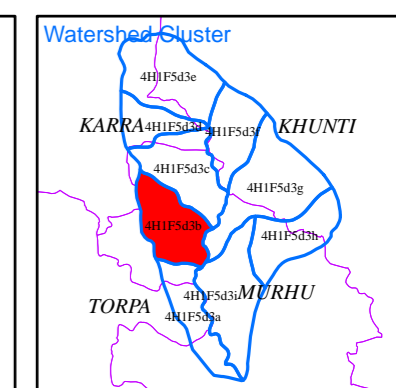
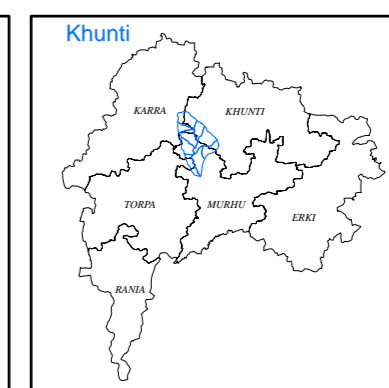
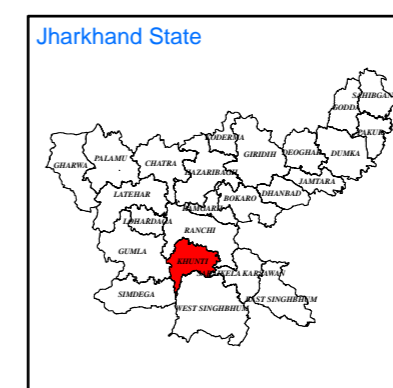
Watershed Code: 4H1F5d3b
District Name: KHUNTI
Taluk/Block Name: KHUNTI
Village Name: Bichna, Gomharia, Chhaita, Pandu, Jaltanda, Bhonda

INDEX

- Watershed Boundary (4H1F5d3b)
- Village Boundary
- Parcel Boundary

ACTION PLAN

- Horticulture
- Land Leveling
- Dova
- Farm Pond



Prepared By:
Jharkhand Space Application Center (JSAC)
 Department of Information Technology,
 Government of Jharkhand



In coordination with:
Jharkhand State Watershed Mission (JSWM)
 State Level Nodal Agency (SLNA)
 Rural Development Department,
 Government of Jharkhand

