

## KHUNTI-IWMP-1/2009-10

### PORPOSED ACTION PLAN MAP

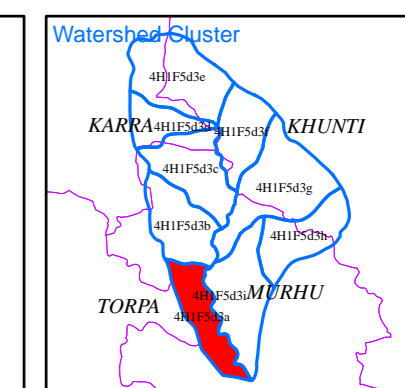
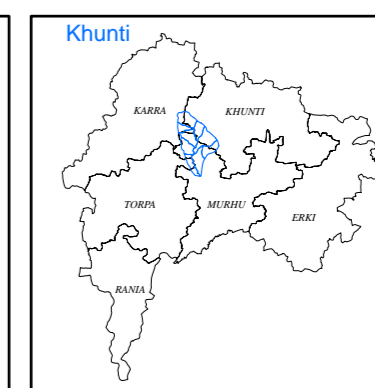
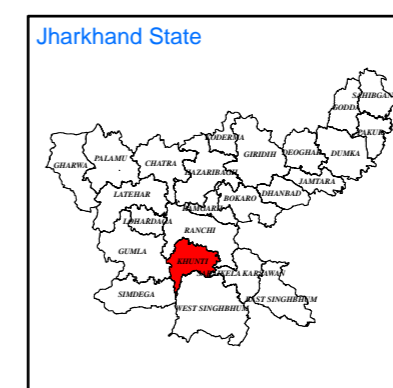
**Watershed Code:** 4H1F5d3a  
**District Name:** KHUNTI  
**Taluk/Block Name:** KHUNTI  
**Village Name:** Bichna, Saradkela, Hesal, Mahil

#### INDEX

- Watershed Boundary (4H1F5d3a)
- Village Boundary
- Parcel Boundary

#### ACTION PLAN

- Horticulture
- Land Leveling
- Farm Pond



Prepared By:  
**Jharkhand Space Application Center (JSAC)**  
 Department of Information Technology,  
 Government of Jharkhand



In coordination with:  
**Jharkhand State Watershed Mission (JSWM)**  
 State Level Nodal Agency (SLNA)  
 Rural Development Department,  
 Government of Jharkhand