




# JAMTARA -IWMP-1/2009-10

## PROPOSED ACTION PLAN MAP

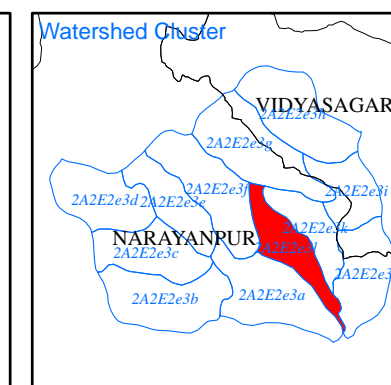
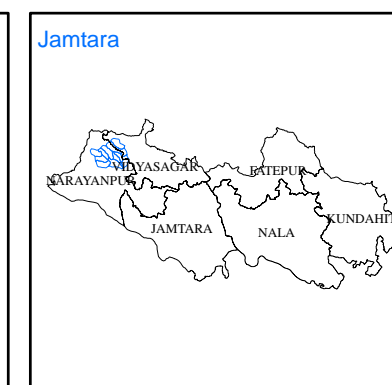
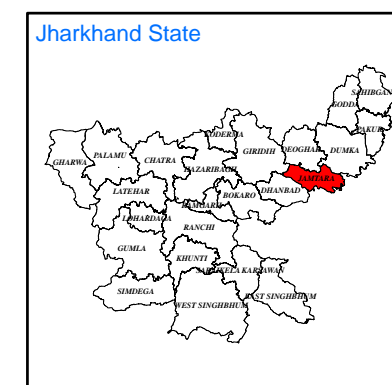
**Watershed Code:** 2A2E2e31  
**District Name:** JAMTARA  
**Taluk/Block Name:** NARAYANPUR  
**Village Name:** Phatepur, Toloki, Nawadih, Banjamunia, Gamdhariyatani, Marro,

### INDEX

-  Watershed Boundary (2A2E2e31)
-  Village Boundary
-  Parcel Boundary

### ACTION PLAN

-  Staggered Trench
-  Agro Forestry
-  Horticulture
-  Land labelling and bunding
-  Dova
-  Farm Pond



Prepared By:  
**Jharkhand Space Application Center (JSAC)**  
 Department of Information Technology,  
 Government of Jharkhand



In coordination with:  
**Jharkhand State Watershed Mission (JSWM)**  
 State Level Nodal Agency (SLNA)  
 Rural Development Department,  
 Government of Jharkhand