






JAMTARA -IWMP-1/2009-10

PROPOSED ACTION PLAN MAP

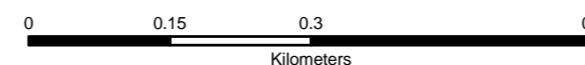
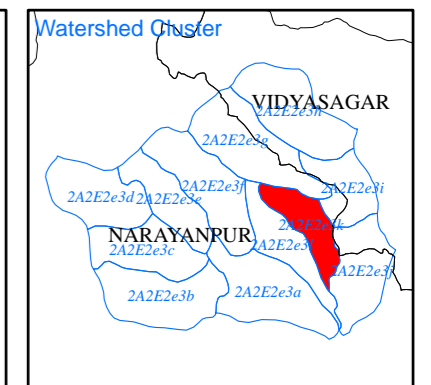
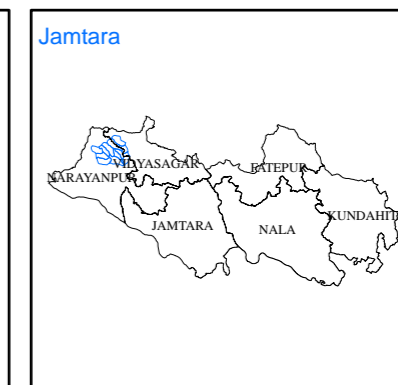
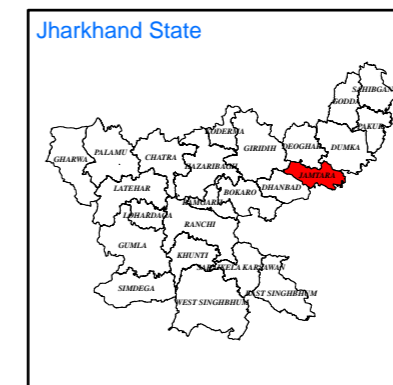
Watershed Code: 2A2E2e3k
District Name: JAMTARA
Taluk/Block Name: NARAYANPUR
Village Name: Phatepur, Dhabko, Toloki, Banjamunia, Belatanr, Simla, Banjamunia belatanr, Marro

INDEX

-  Watershed Boundary (2A2E2e3k)
-  Village Boundary
-  Parcel Boundary

ACTION PLAN

-  Staggered Trench
-  Loose Boulder Checkdam
-  Agro Forestry
-  Horticulture
-  Land labelling and bunding
-  Dova



Prepared By:
Jharkhand Space Application Center (JSAC)
 Department of Information Technology,
 Government of Jharkhand



In coordination with:
Jharkhand State Watershed Mission (JSWM)
 State Level Nodal Agency (SLNA)
 Rural Development Department,
 Government of Jharkhand