






JAMTARA -IWMP-1/2009-10





PROPOSED ACTION PLAN MAP

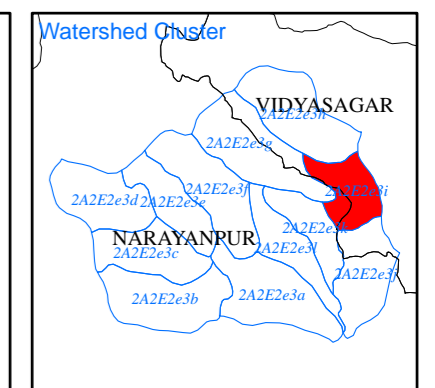
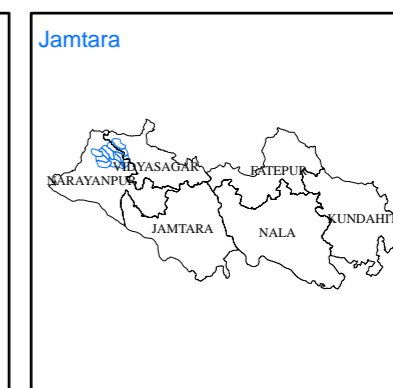
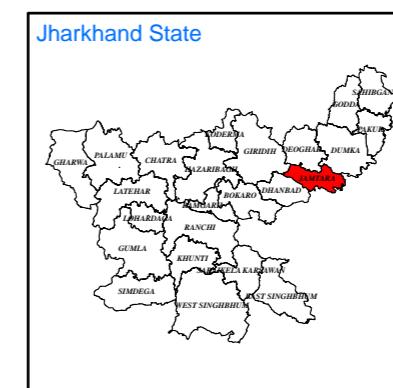
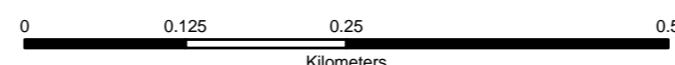
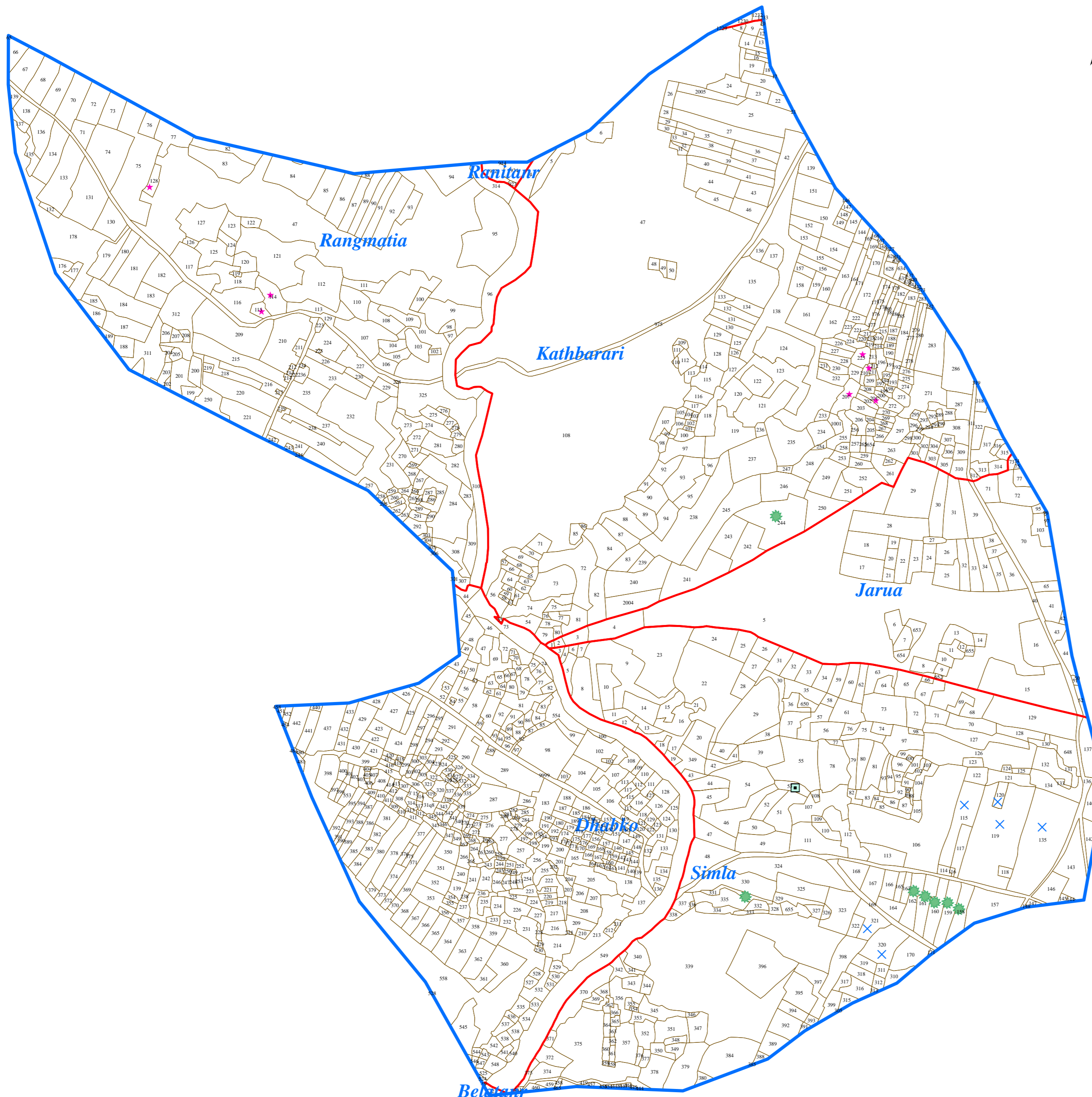
Watershed Code: 2A2E2e3i
District Name: JAMTARA
Taluk/Block Name: NARAYANPUR
Village Name: Rangamatia, Kathbarari, Jarua, Simla, Dhabko, Ranitanr

INDEX

-  Watershed Boundary (2A2E2e3i)
-  Village Boundary
-  Parcel Boundary

ACTION PLAN

-  Loose Boulder Outlet
-  Horticulture
-  5% Model
-  Farm Pond



Prepared By:
Jharkhand Space Application Center (JSAC)
 Department of Information Technology,
 Government of Jharkhand



In coordination with:
Jharkhand State Watershed Mission (JSWM)
 State Level Nodal Agency (SLNA)
 Rural Development Department,
 Government of Jharkhand