






JAMTARA -IWMP-1/2009-10


PROPOSED ACTION PLAN MAP

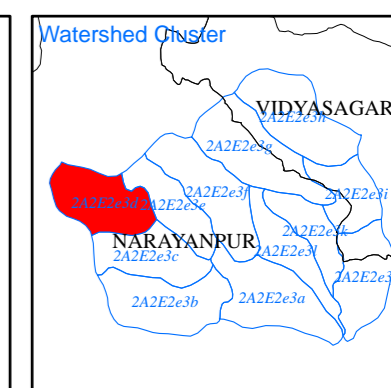
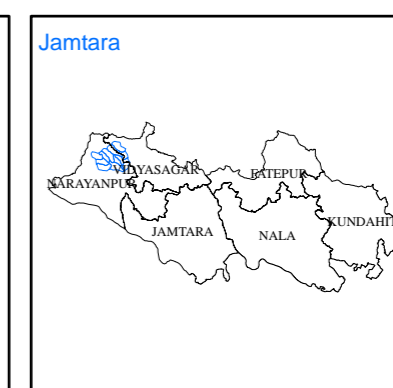
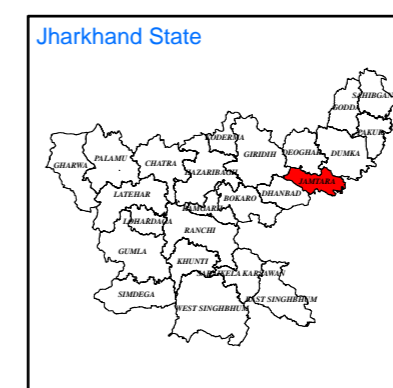
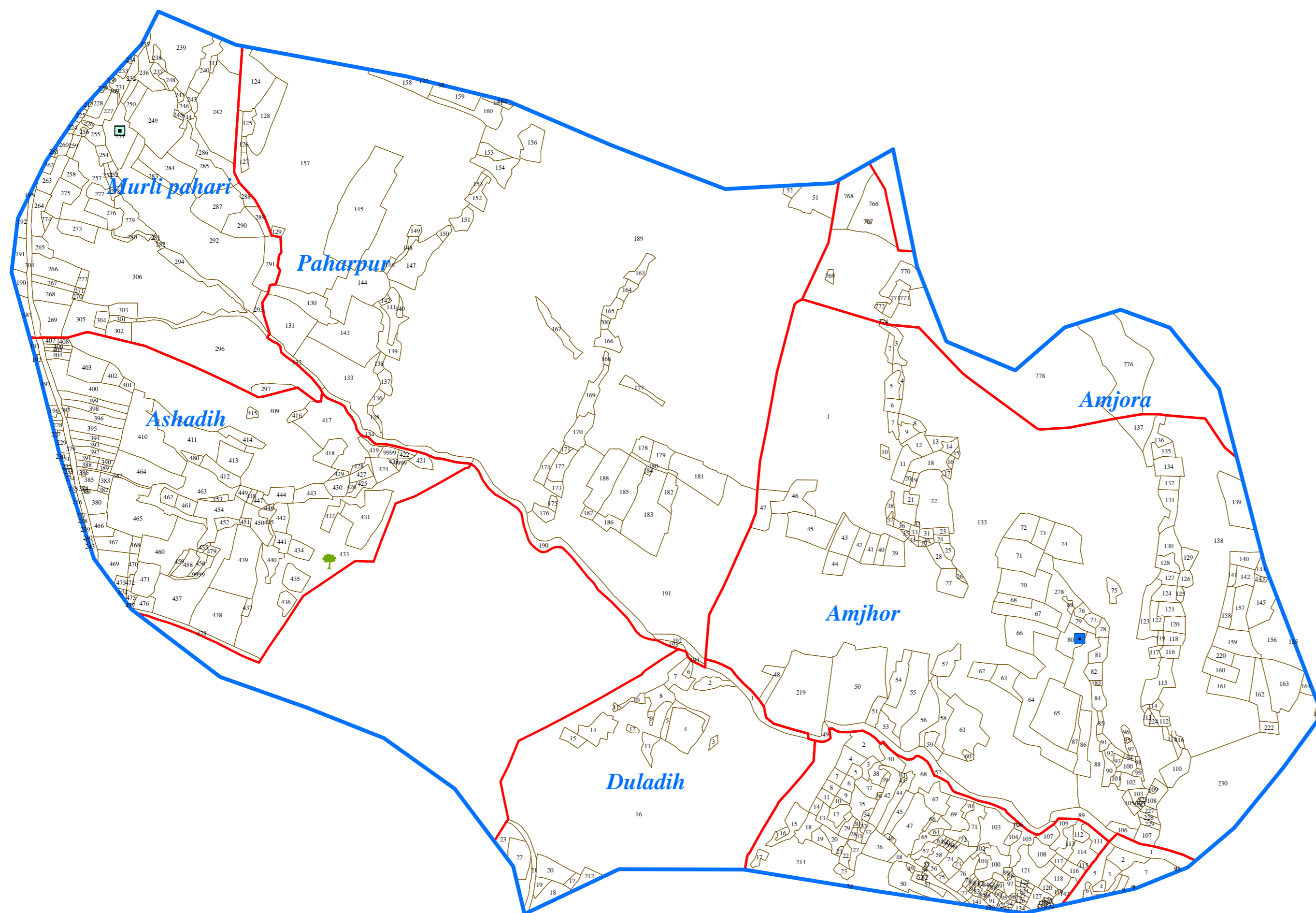
Watershed Code: 2A2E2e3d
District Name: JAMTARA
Taluk/Block Name: NARAYANPUR
Village Name: Murlipahari, Paharpur, Amjora, Amjhor, Ashadih, Duladih

INDEX

-  Watershed Boundary (2A2E2e3d)
-  Village Boundary
-  Parcel Boundary

ACTION PLAN

-  Agro Forestry
-  Farm Pond
-  Agriculture Pond



Prepared By:
Jharkhand Space Application Center (JSAC)
 Department of Information Technology,
 Government of Jharkhand



In coordination with:
Jharkhand State Watershed Mission (JSWM)
 State Level Nodal Agency (SLNA)
 Rural Development Department,
 Government of Jharkhand

