






JAMTARA -IWMP-1/2009-10









PROPOSED ACTION PLAN MAP

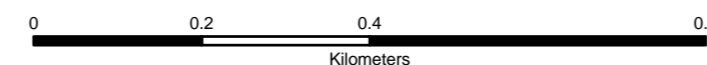
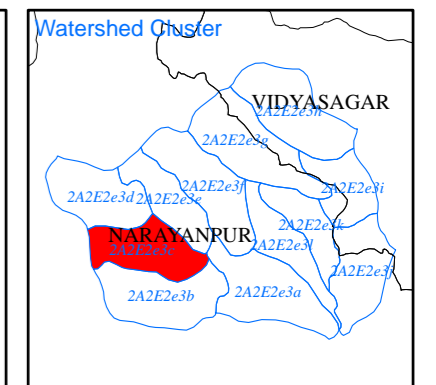
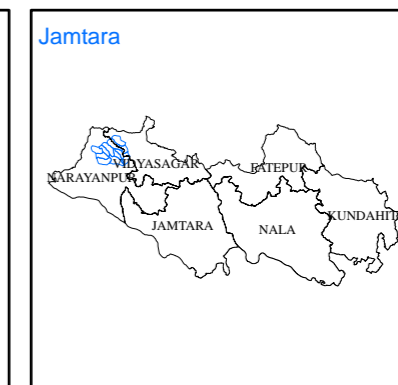
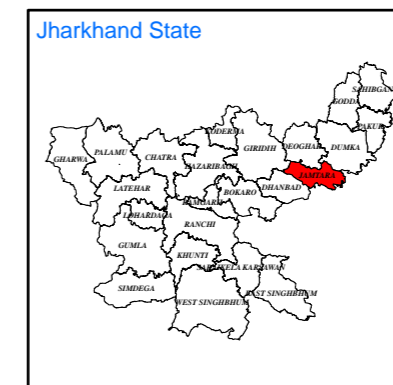
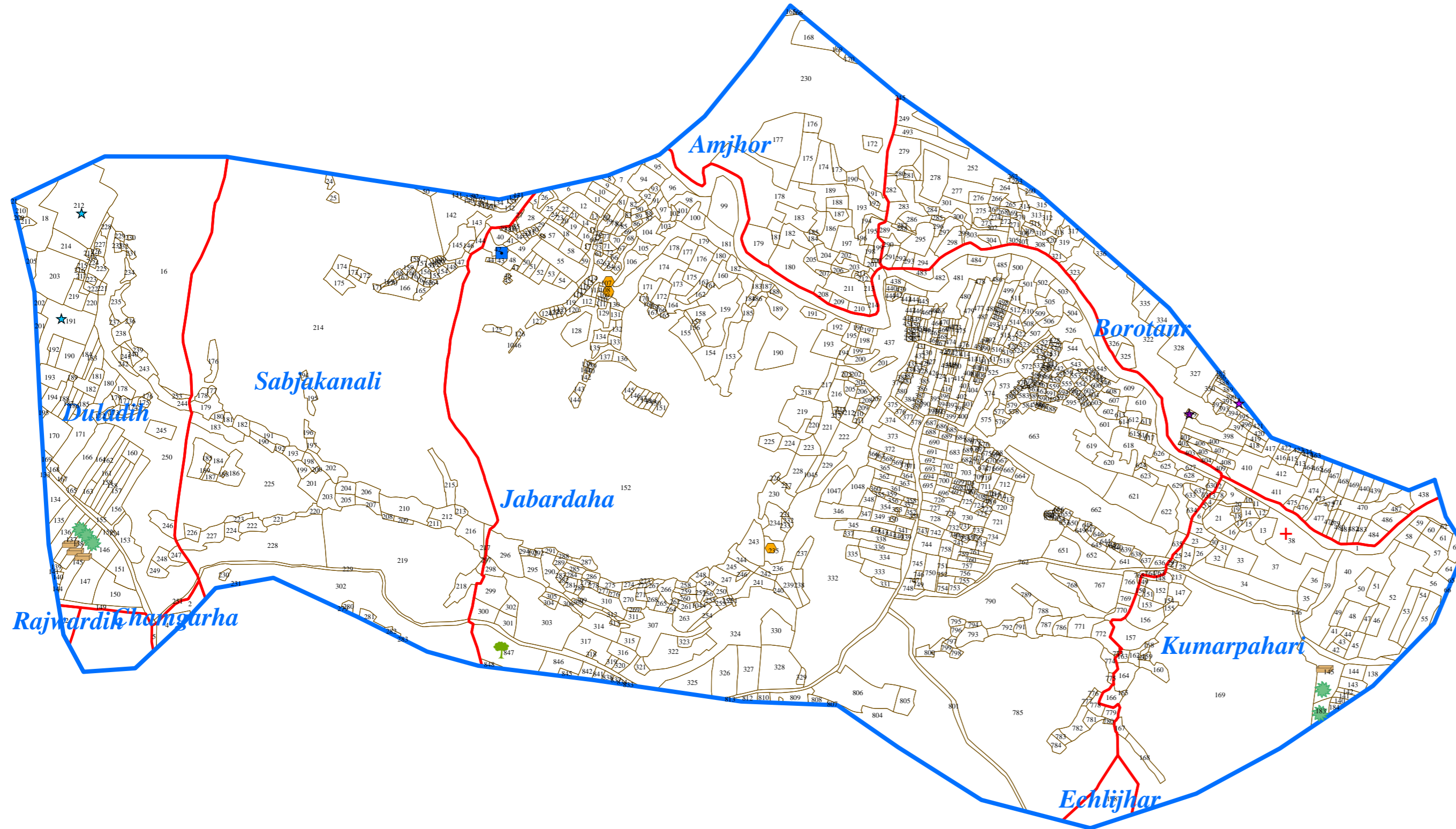
Watershed Code: 2A2E2e3c
District Name: JAMTARA
Taluk/Block Name: NARAYANPUR
Village Name: Dualdih, Sabjakanali, Amjhor, Jabardaha, Borotanr, Kaidiha, KUMarpahari

INDEX

-  Watershed Boundary (2A2E2e3c)
-  Village Boundary
-  Parcel Boundary

ACTION PLAN

-  Land Border Trench
-  Staggered Trench
-  Loose Boulder Checkdam
-  Agro Forestry
-  Horticulture
-  Land labelling and bunding
-  Agriculture Pond
-  Parcolation Tank



Prepared By:
Jharkhand Space Application Center (JSAC)
 Department of Information Technology,
 Government of Jharkhand



In coordination with:
Jharkhand State Watershed Mission (JSWM)
 State Level Nodal Agency (SLNA)
 Rural Development Department,
 Government of Jharkhand