






# JAMTARA -IWMP-1/2009-10





## PROPOSED ACTION PLAN MAP

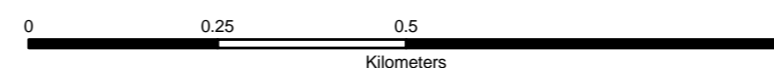
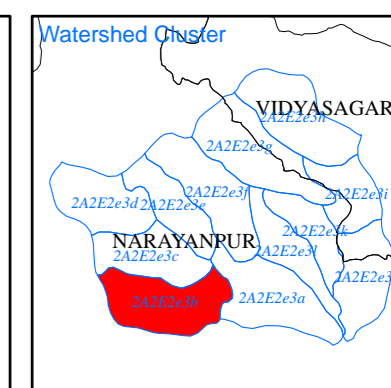
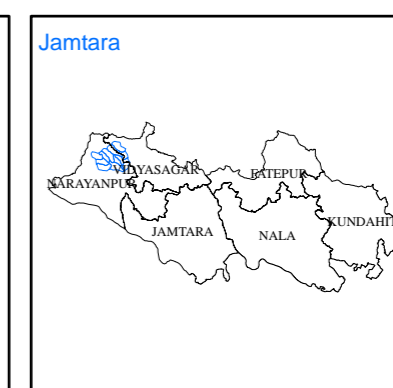
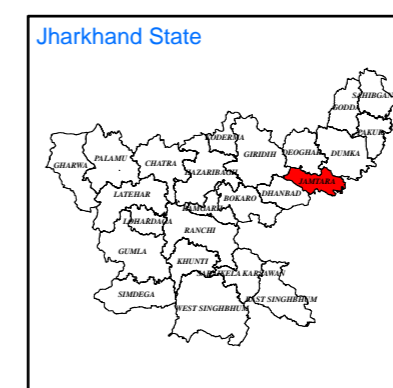
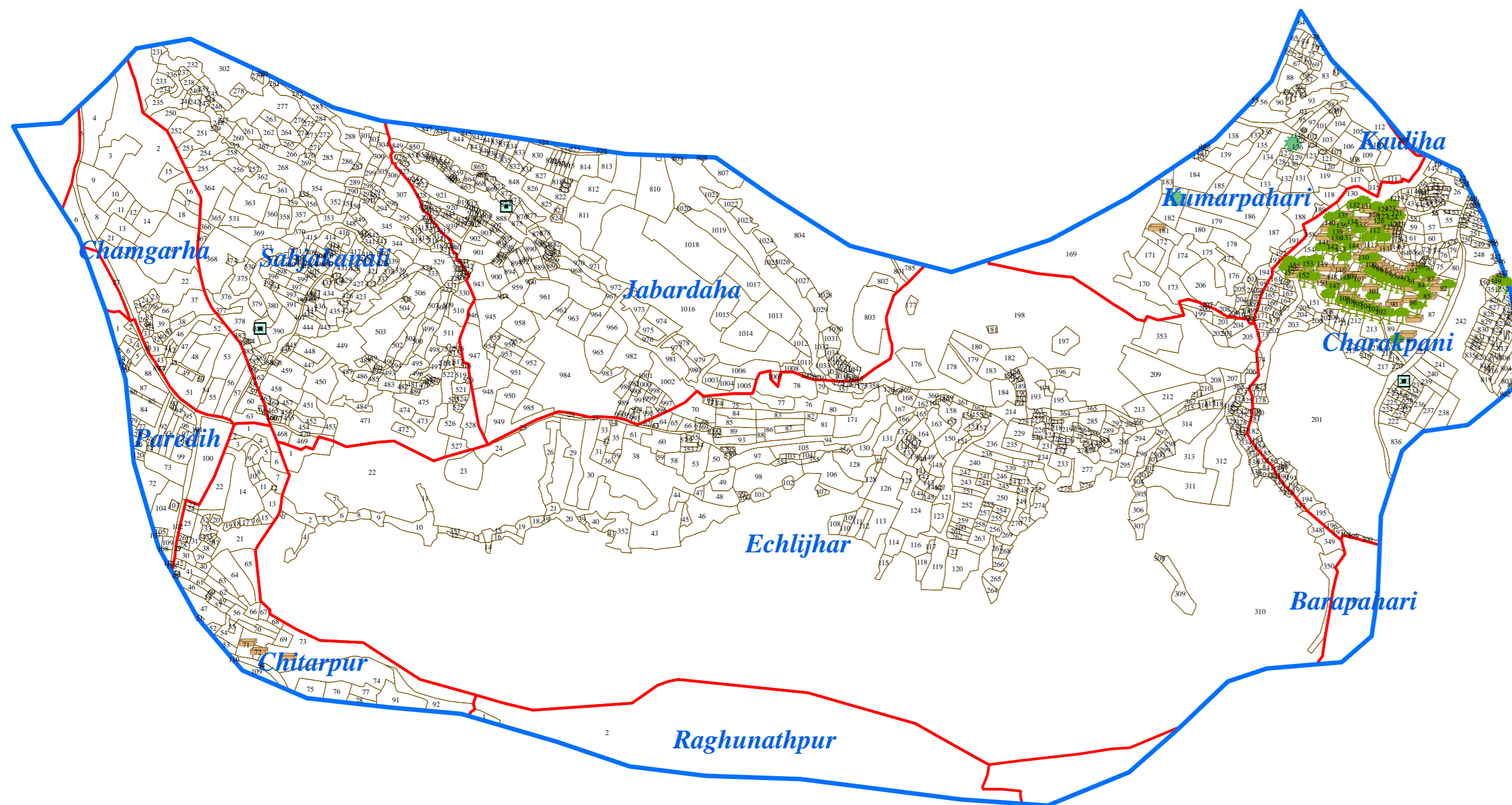
**Watershed Code:** 2A2E2e3b  
**District Name:** JAMTARA  
**Taluk/Block Name:** NARAYANPUR  
**Village Name:** Duladih, Chamgarha, Paredih, Sabjakanali, Echlijar, Chitarpur, Jabardaha, Kumarpahari, Charakpani, Kaidiha

### INDEX

-  Watershed Boundary (2A2E2e3b)
-  Village Boundary
-  Parcel Boundary

### ACTION PLAN

-  Agro Forestry
-  Horticulture
-  Land labelling and bunding
-  Farm Pond



Prepared By:  
**Jharkhand Space Application Center (JSAC)**  
 Department of Information Technology,  
 Government of Jharkhand



In coordination with:  
**Jharkhand State Watershed Mission (JSWM)**  
 State Level Nodal Agency (SLNA)  
 Rural Development Department,  
 Government of Jharkhand