

HAZARIBAGH-IWMP-2/2009-10

PROPOSED ACTION PLAN MAP

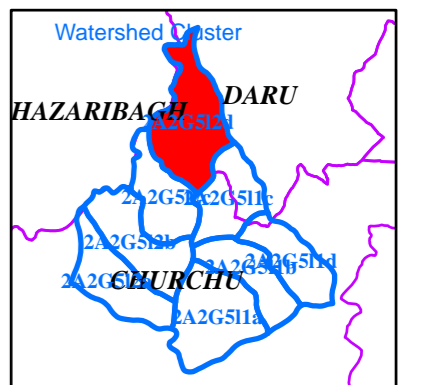
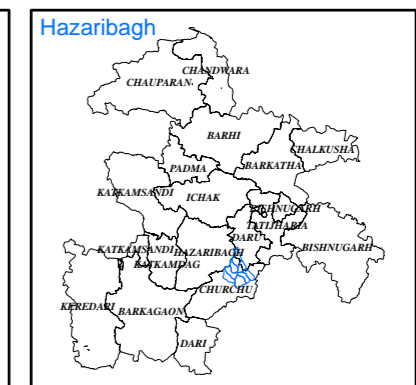
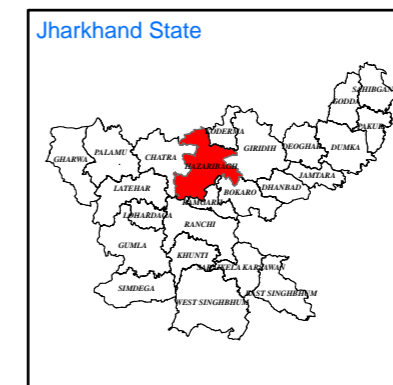
Watershed Code: 2A2G512d
District Name: HAZARIBAGH
Taluk/Block Name: CHURCHU
Village Name: Khurgudih, Jamdiha, Kanjia

INDEX

- Watershed Boundary (2A2G512d)
- Village Boundary
- Parcel Boundary

ACTION PLAN

- Timber plantation
- Land labelling and bunding
- Well
- Hapa
- Nala bandh
- Earthen Checkdam
- Water Harvesting Structure
- Water Harvesting Structure Renovation



Prepared By:
Jharkhand Space Application Center (JSAC)
 Department of Information Technology,
 Government of Jharkhand



In coordination with:
Jharkhand State Watershed Mission (JSWM)
 State Level Nodal Agency (SLNA)
 Rural Development Department,
 Government of Jharkhand