




HAZARIBAGH-IWMP-2/2009-10











PROPOSED ACTION PLAN MAP

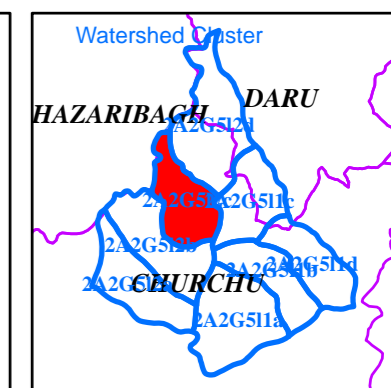
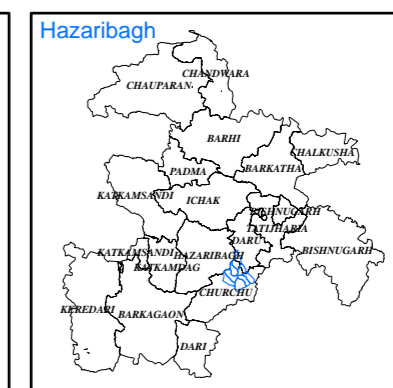
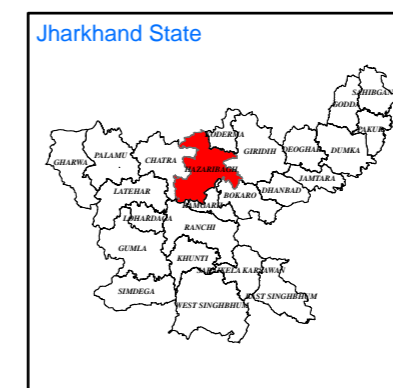
Watershed Code: 2A2G512c
District Name: HAZARIBAGH
Taluk/Block Name: CHURCHU
Village Name: Khurgudih, Jamdiha, Tasnalo

INDEX

-  Watershed Boundary (2A2G512c)
-  Village Boundary
-  Parcel Boundary

ACTION PLAN

-  Horticulture
-  Timber plantation
-  Land labelling and bunding
-  Hapa
-  Nala bandh
-  Earthen Checkdam
-  Water Harvesting Tank
-  Water Harvesting Structure
-  Water Harvesting Structure Renovation
-  MLI



Prepared By:
Jharkhand Space Application Center (JSAC)
 Department of Information Technology,
 Government of Jharkhand



In coordination with:
Jharkhand State Watershed Mission (JSWM)
 State Level Nodal Agency (SLNA)
 Rural Development Department,
 Government of Jharkhand

