

HAZARIBAGH-IWMP-2/2009-10

PROPOSED ACTION PLAN MAP

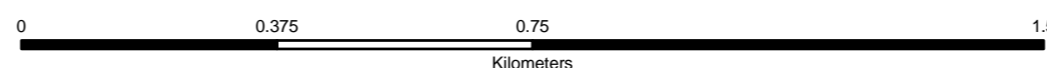
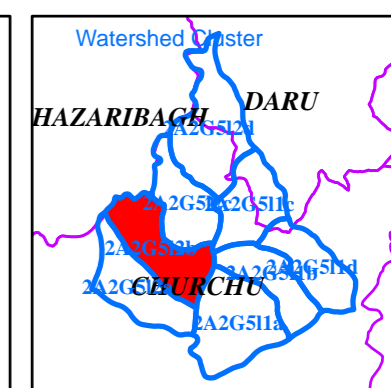
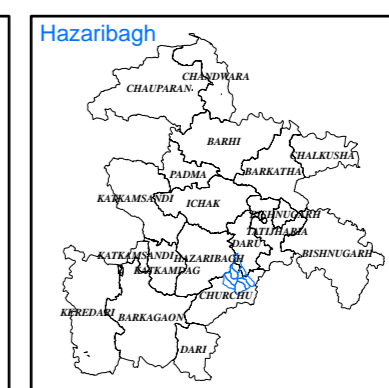
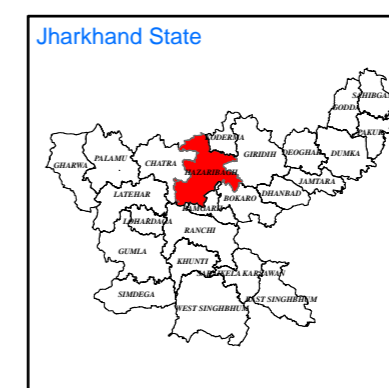
Watershed Code: 2A2G512b
District Name: HAZARIBAGH
Taluk/Block Name: CHURCHU
Village Name: Jamdiha, Lara, Tasnalo, Dumar, Nagri, Churchu

INDEX

- Watershed Boundary (2A2G512b)
- Village Boundary
- Parcel Boundary

ACTION PLAN

- Horticulture and timber plantation
- Timber plantation
- Pond
- Pond Renovation
- Hapa
- Nala bandh
- Earthen Checkdam
- Water Harvesting Tank
- Water Harvesting Structure
- MLI



Prepared By:
Jharkhand Space Application Center (JSAC)
 Department of Information Technology,
 Government of Jharkhand



In coordination with:
Jharkhand State Watershed Mission (JSWM)
 State Level Nodal Agency (SLNA)
 Rural Development Department,
 Government of Jharkhand

