

HAZARIBAGH-IWMP-2/2009-10

PROPOSED ACTION PLAN MAP

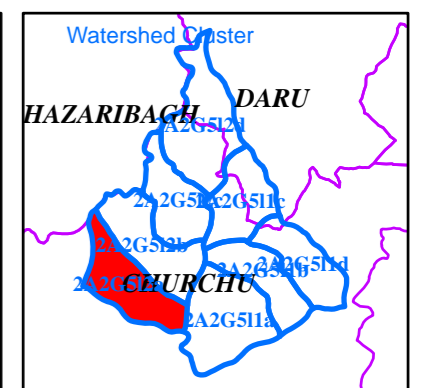
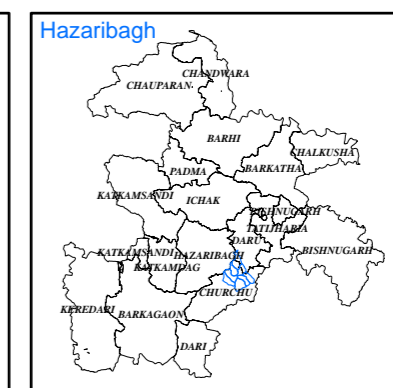
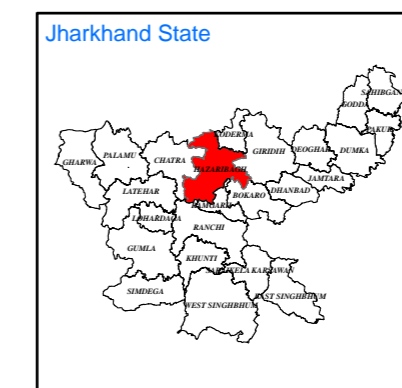
Watershed Code: 2A2G512a
District Name: HAZARIBAGH
Taluk/Block Name: CHURCHU
Village Name: Lara, Duntar, Belgara, Jordag, Balia, Bodra

INDEX

- Watershed Boundary (2A2G512a)
- Village Boundary
- Parcel Boundary

ACTION PLAN

- Timber plantation
- Land labelling and bunding
- Pond
- Pond Renovation
- Hapa
- Nala bandh
- Earthen Checkdam
- Water Harvesting Tank



Prepared By:
Jharkhand Space Application Center (JSAC)
 Department of Information Technology,
 Government of Jharkhand



In coordination with:
Jharkhand State Watershed Mission (JSWM)
 State Level Nodal Agency (SLNA)
 Rural Development Department,
 Government of Jharkhand