

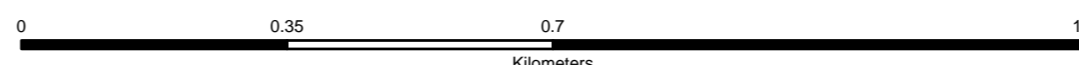
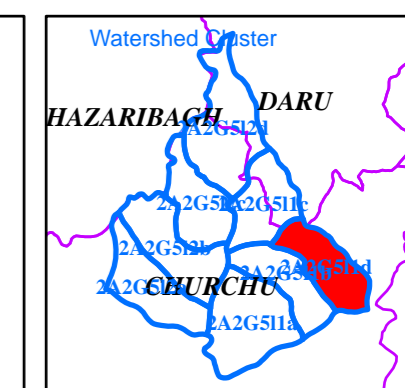
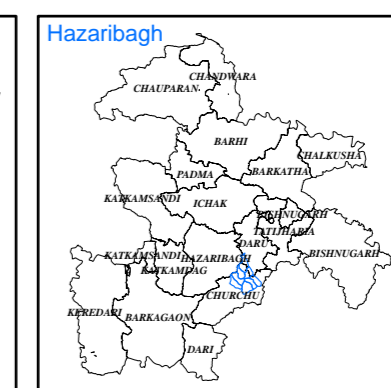
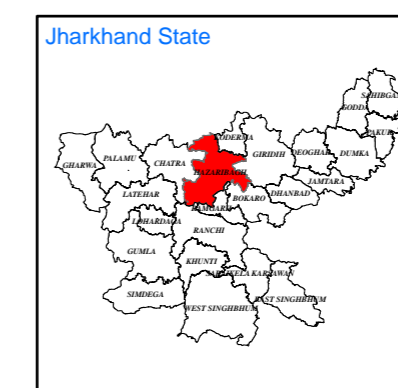
HAZARIBAGH-IWMP-2/2009-10

PROPOSED ACTION PLAN MAP

Watershed Code: 2A2G511d
District Name: HAZARIBAGH
Taluk/Block Name: CHURCHU
Village Name: Dhamansaria, Purninano, Oreya, Potmo, Nagri

INDEX

- Watershed Boundary (2A2G511d)
 - Village Boundary
 - Parcel Boundary
- ### ACTION PLAN
- Horticulture
 - Timber plantation
 - Dova
 - Pond Renovation
 - Nala bandh
 - Earthen Checkdam
 - Water Harvesting Structure



Prepared By:
Jharkhand Space Application Center (JSAC)
 Department of Information Technology,
 Government of Jharkhand



In coordination with:
Jharkhand State Watershed Mission (JSWM)
 State Level Nodal Agency (SLNA)
 Rural Development Department,
 Government of Jharkhand