




HAZARIBAGH-IWMP-2/2009-10








PROPOSED ACTION PLAN MAP

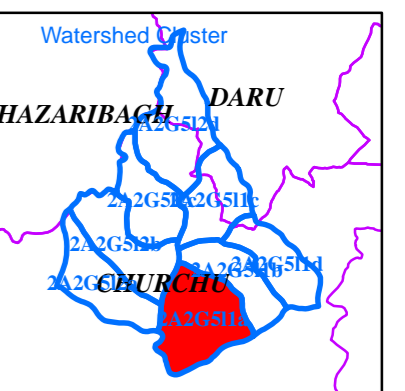
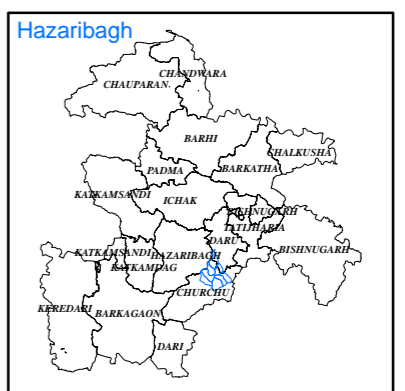
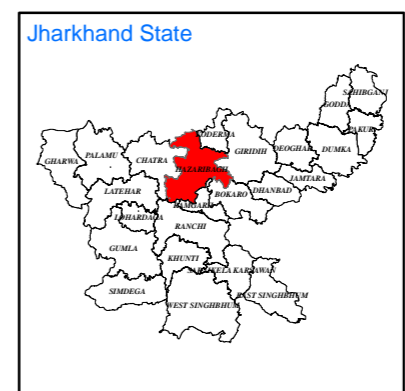
Watershed Code: 2A2G511a
District Name: HAZARIBAGH
Taluk/Block Name: CHURCHU
Village Name: Bodra, Churchu, Gondwar, Kargi, Lasodh, Lothe, Nagri, Sario

INDEX

-  Watershed Boundary (2A2G511a)
-  Village Boundary
-  Parcel Boundary

ACTION PLAN

-  Horticulture
-  Horticulture and timber plantation
-  Dova
-  Pond
-  Pond Renovation
-  Hapa
-  Water Harvesting Tank



Prepared By:
Jharkhand Space Application Center (JSAC)
 Department of Information Technology,
 Government of Jharkhand



In coordination with:
Jharkhand State Watershed Mission (JSWM)
 State Level Nodal Agency (SLNA)
 Rural Development Department,
 Government of Jharkhand

