




# GODDA-IWMP-2/2009-10

## PROPOSED ACTION PLAN MAP

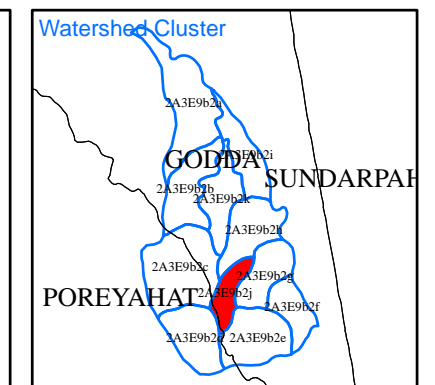
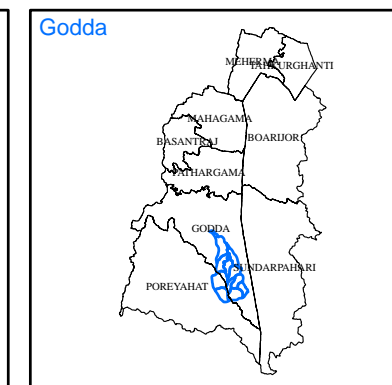
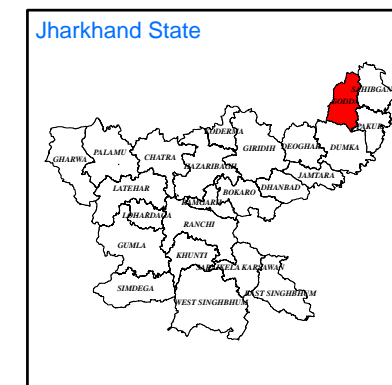
**Watershed Code:** 2A3E9b2j  
**District Name:** GODDA  
**Taluk/Block Name:** GODDA, PORAYAHAT  
**Village Name:** Hejaljoran, Kundadahan, Amjoran, Karnapuram,

### INDEX

-  Watershed Boundary (2A3E9b2j)
-  Village Boundary
-  Parcel Boundary

### ACTION PLAN

-  Stagar Contour Trench
-  Agro Forestry
-  Land Leveling
-  Dova
-  Farm Pond



Prepared By:  
**Jharkhand Space Application Center (JSAC)**  
 Department of Information Technology,  
 Government of Jharkhand



In coordination with:  
**Jharkhand State Watershed Mission (JSWM)**  
 State Level Nodal Agency (SLNA)  
 Rural Development Department,  
 Government of Jharkhand

