






# GODDA -IWMP-2/2009-10





## PROPOSED ACTION PLAN MAP

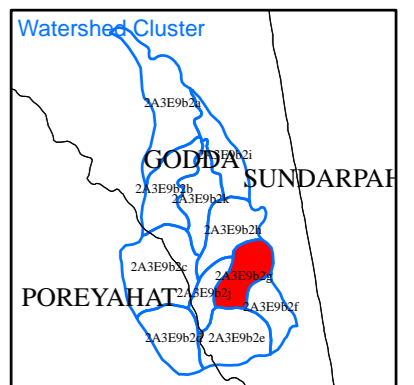
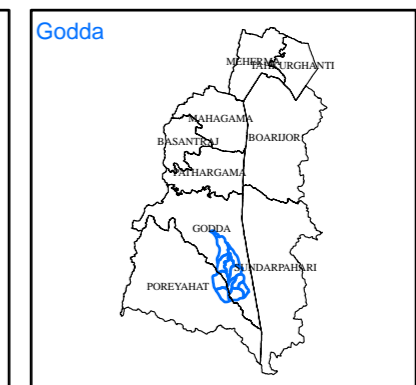
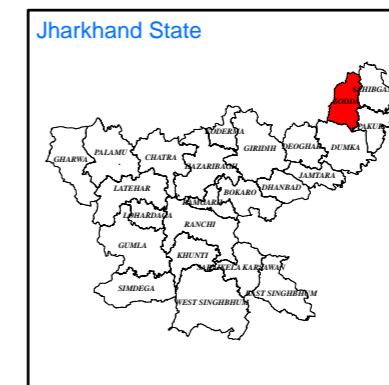
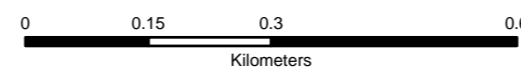
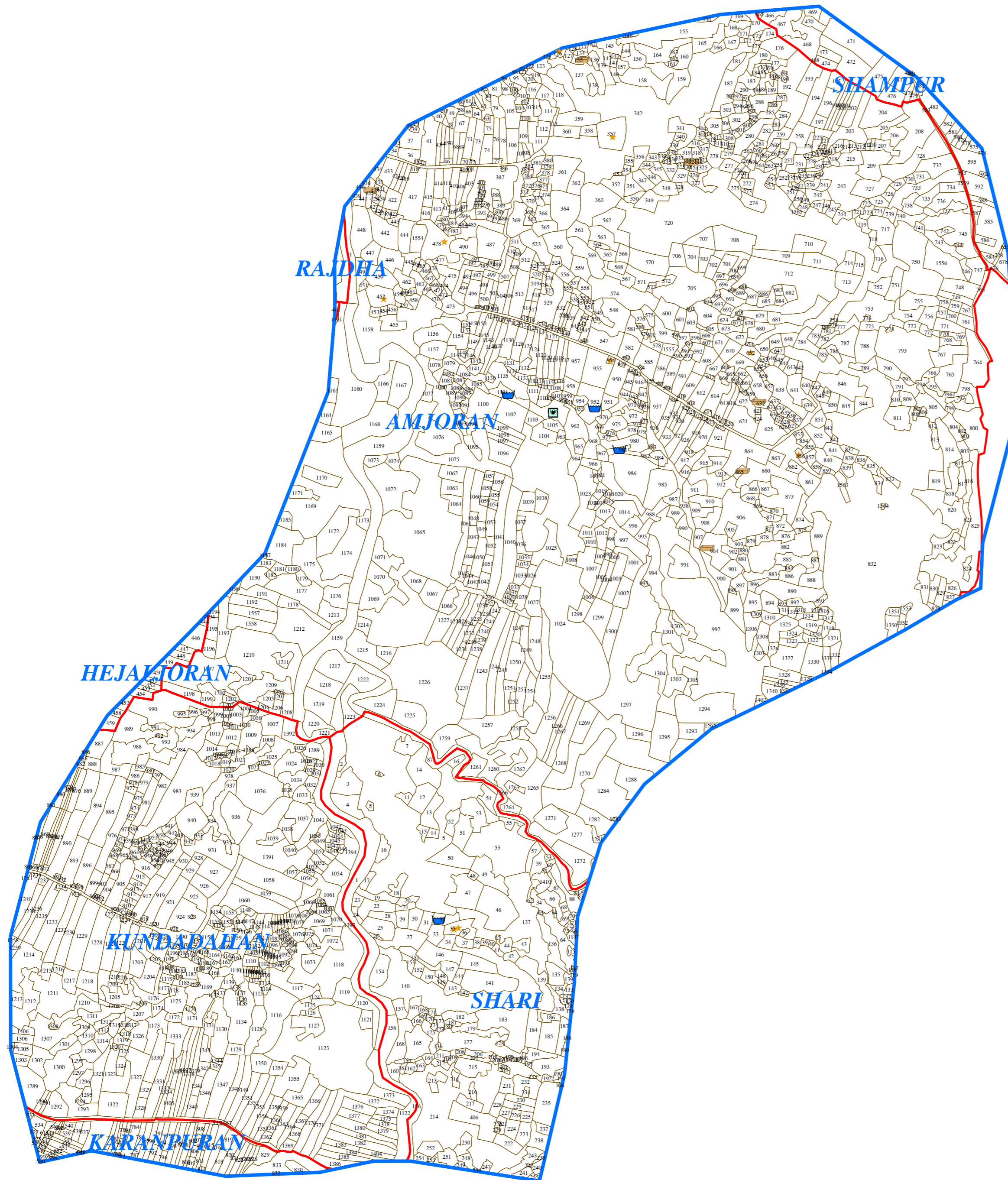
**Watershed Code:** 2A3E9b2g  
**District Name:** GODDA  
**Taluk/Block Name:** GODDA, PORAYAHAT  
**Village Name:** Amjor, Shari, Shampur, Kundadahan, Karanpura

### INDEX

-  Watershed Boundary (2A3E9b2g)
-  Village Boundary
-  Parcel Boundary

### ACTION PLAN

-  Stagar Contoor Trench
-  Land Levaling
-  Dova
-  Farm Pond



Prepared By:  
**Jharkhand Space Application Center (JSAC)**  
 Department of Information Technology,  
 Government of Jharkhand



In coordination with:  
**Jharkhand State Watershed Mission (JSWM)**  
 State Level Nodal Agency (SLNA)  
 Rural Development Department,  
 Government of Jharkhand

