

## GODDA-IWMP-2/2009-10

### PROPOSED ACTION PLAN MAP

**Watershed Code:** 2A3E9b2f  
**District Name:** GODDA  
**Taluk/Block Name:** GODDA, PORAYAHAT  
**Village Name:** Amjor, Shari, Damman, Malmala

#### INDEX

Watershed Boundary (2A3E9b2f)

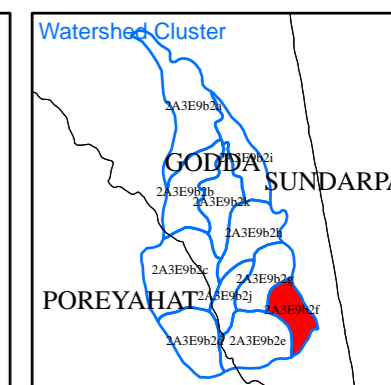
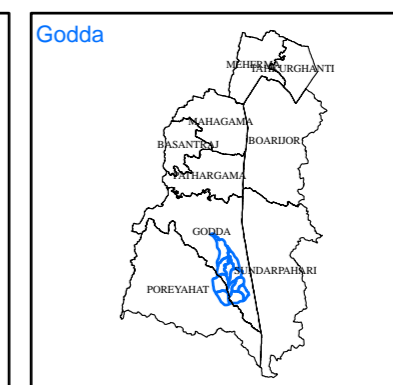
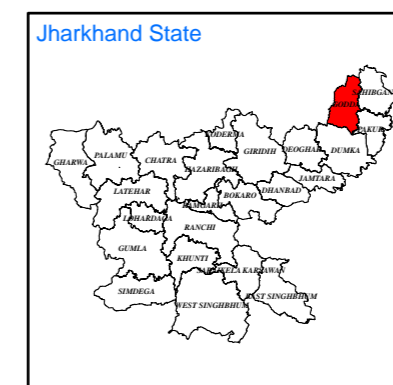
Village Boundary

Parcel Boundary

#### ACTION PLAN

Stagar Contoor Trench

Horticulture



Prepared By:  
**Jharkhand Space Application Center (JSAC)**  
 Department of Information Technology,  
 Government of Jharkhand



In coordination with:  
**Jharkhand State Watershed Mission (JSWM)**  
 State Level Nodal Agency (SLNA)  
 Rural Development Department,  
 Government of Jharkhand

