



GODDA-IWMP-2/2009-10

PROPOSED ACTION PLAN MAP

Watershed Code: 2A3E9b2e
District Name: GODDA
Taluk/Block Name: GODDA, PORAYAHAT
Village Name: Karanpuran, Kolhajor, Shari, Malmala, Jamkudaran, Damman, Agiandh

INDEX

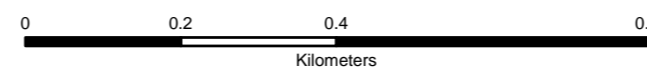
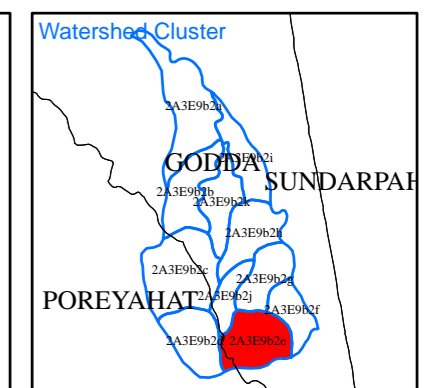
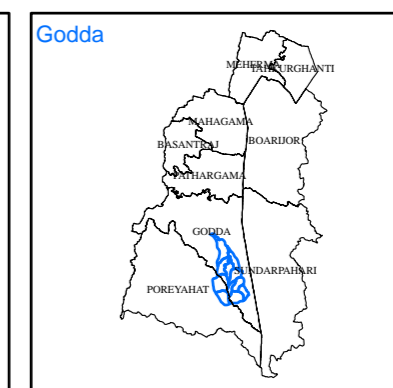
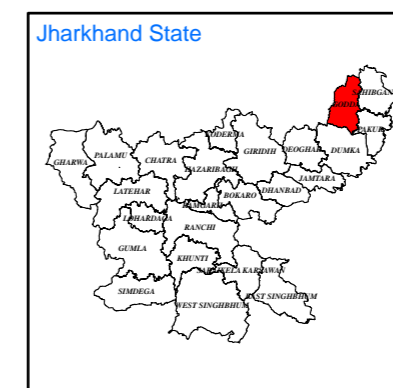
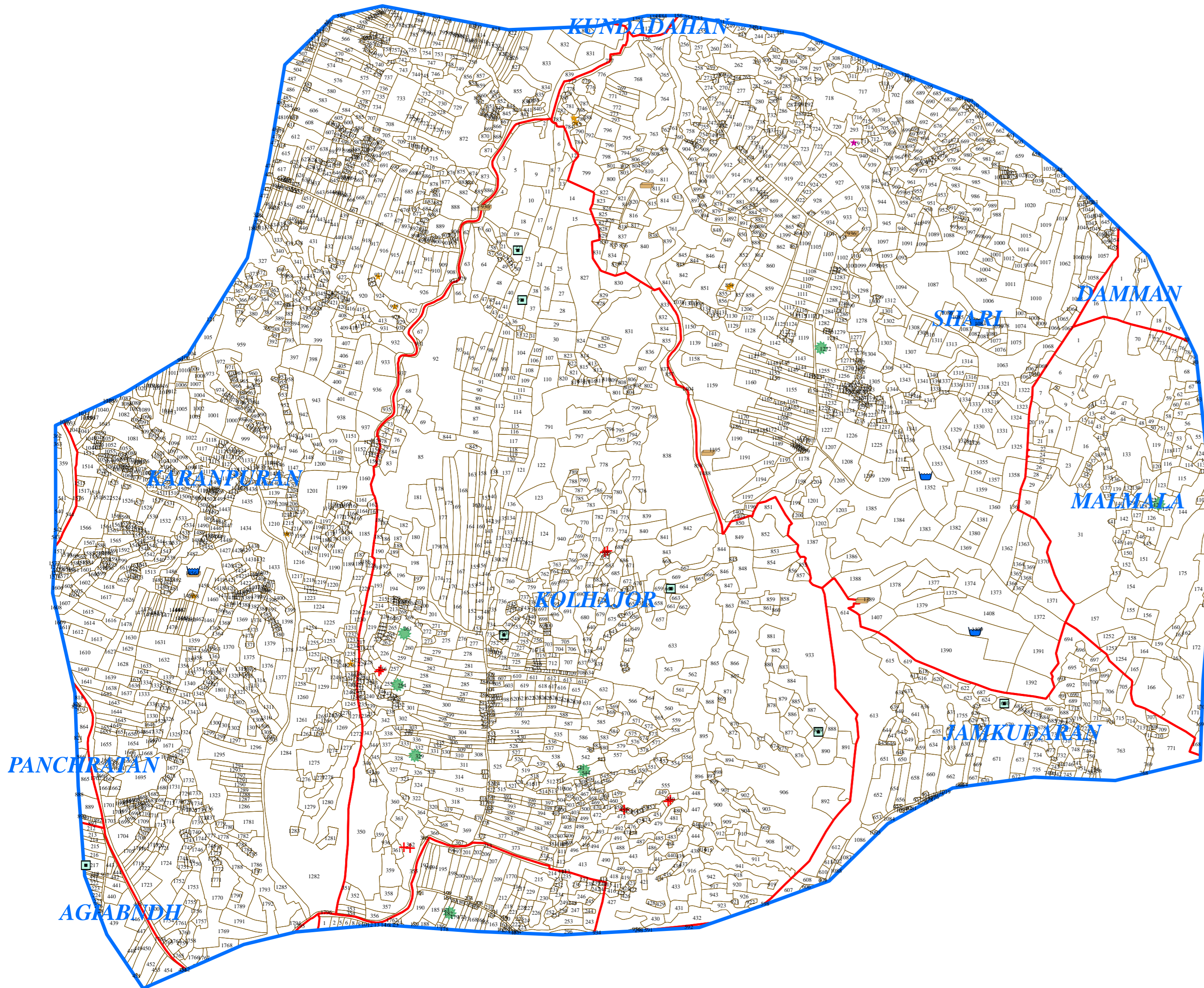
Watershed Boundary (2A3E9b2e)

Village Boundary

Parcel Boundary

ACTION PLAN

- Stagar Contoor Trench
- Loose Boulder Checkdam
- Horticulture
- Land Leveling
- Dova
- 5% Model
- Farm Pond



Prepared By:
Jharkhand Space Application Center (JSAC)
 Department of Information Technology,
 Government of Jharkhand



In coordination with:
Jharkhand State Watershed Mission (JSWM)
 State Level Nodal Agency (SLNA)
 Rural Development Department,
 Government of Jharkhand

