



GODDA-IWMP-2/2009-10

PROPOSED ACTION PLAN MAP

Watershed Code: 2A3E9b2d
District Name: GODDA
Taluk/Block Name: GODDA, PORAYAHAT
Village Name: Kelabarin, Ghagrabandan, Panchratan, Beltopan, Agiabndh, Chorbad

INDEX

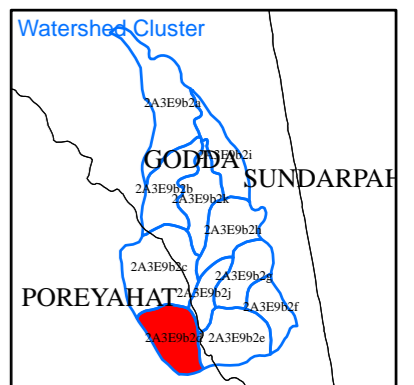
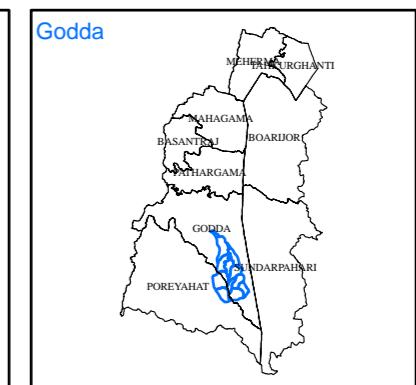
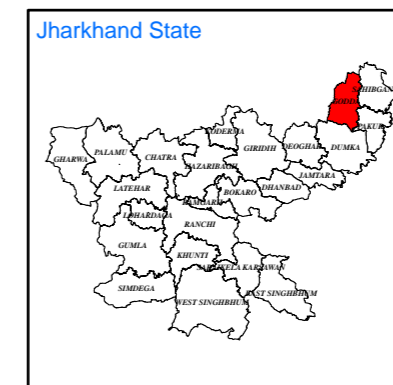
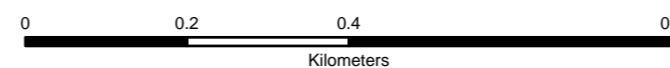
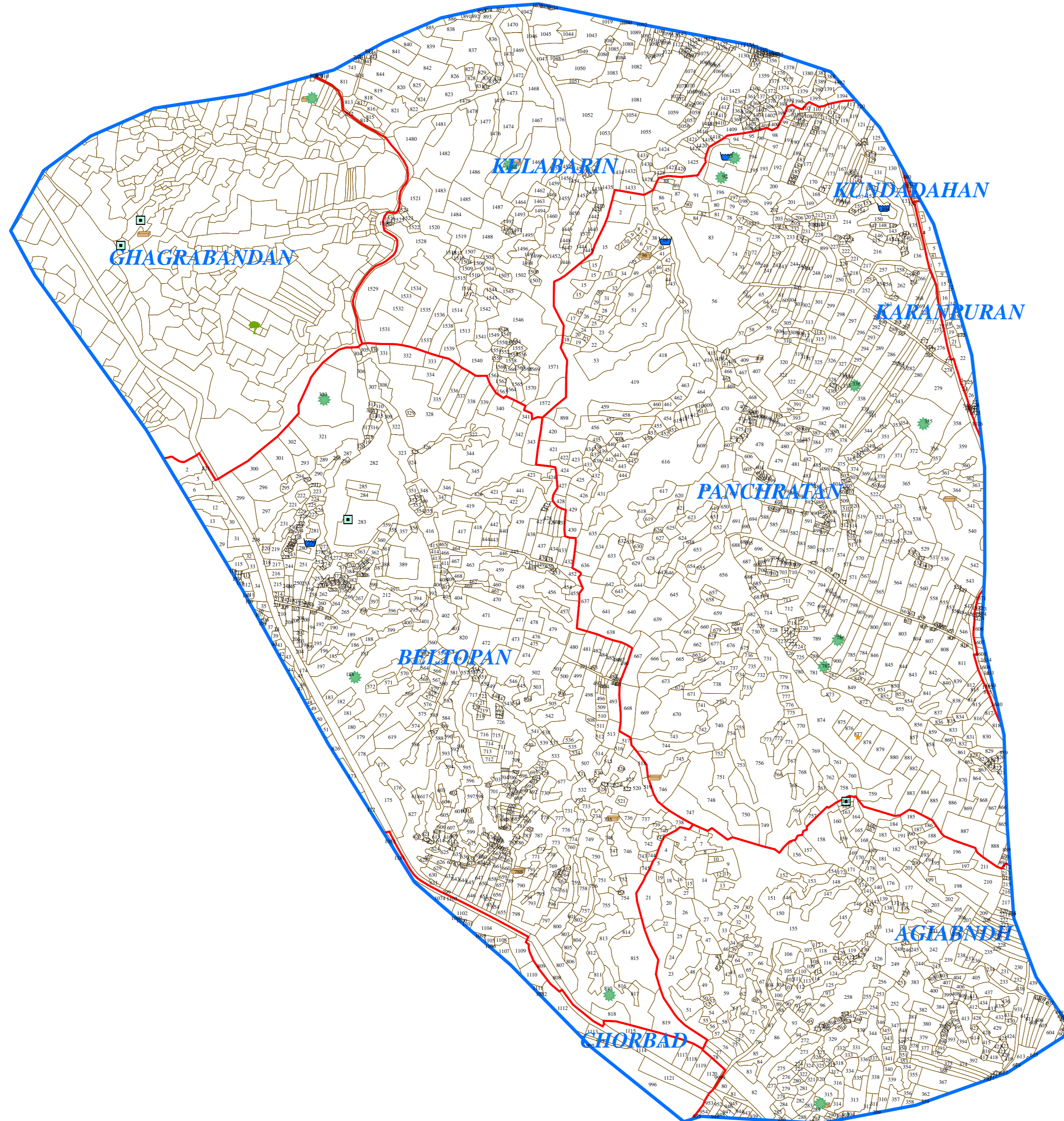
Watershed Boundary (2A3E9b2d)

Village Boundary

Parcel Boundary

ACTION PLAN

- Stagar Contoor Trench
- Agro Forestry
- Horticulture
- Land Levaling
- Dova
- Farm Pond



Prepared By:
Jharkhand Space Application Center (JSAC)
 Department of Information Technology,
 Government of Jharkhand



In coordination with:
Jharkhand State Watershed Mission (JSWM)
 State Level Nodal Agency (SLNA)
 Rural Development Department,
 Government of Jharkhand

