



# GODDA-IWMP-2/2009-10

## PROPOSED ACTION PLAN MAP

**Watershed Code:** 2A3E9b2c  
**District Name:** GODDA  
**Taluk/Block Name:** GODDA, PORAYAHAT  
**Village Name:** Kadwan, Jayngarprar, Jhapnibadan, Kelabarin, Ghagrabandan, Kundadhan

### INDEX

Watershed Boundary (2A3E9b2c)

Village Boundary

Parcel Boundary

### ACTION PLAN

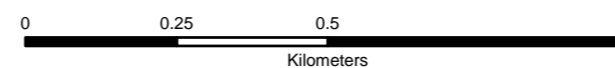
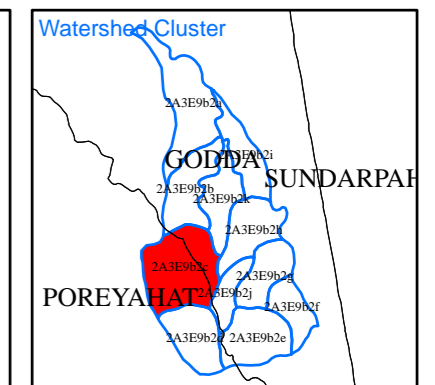
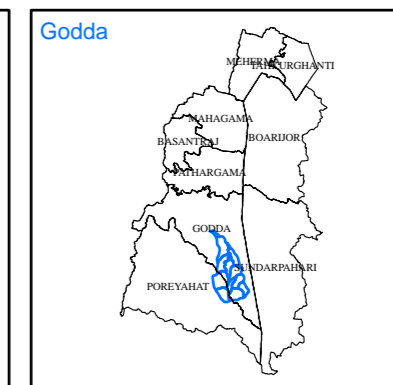
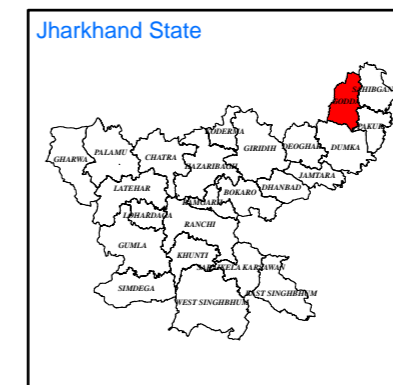
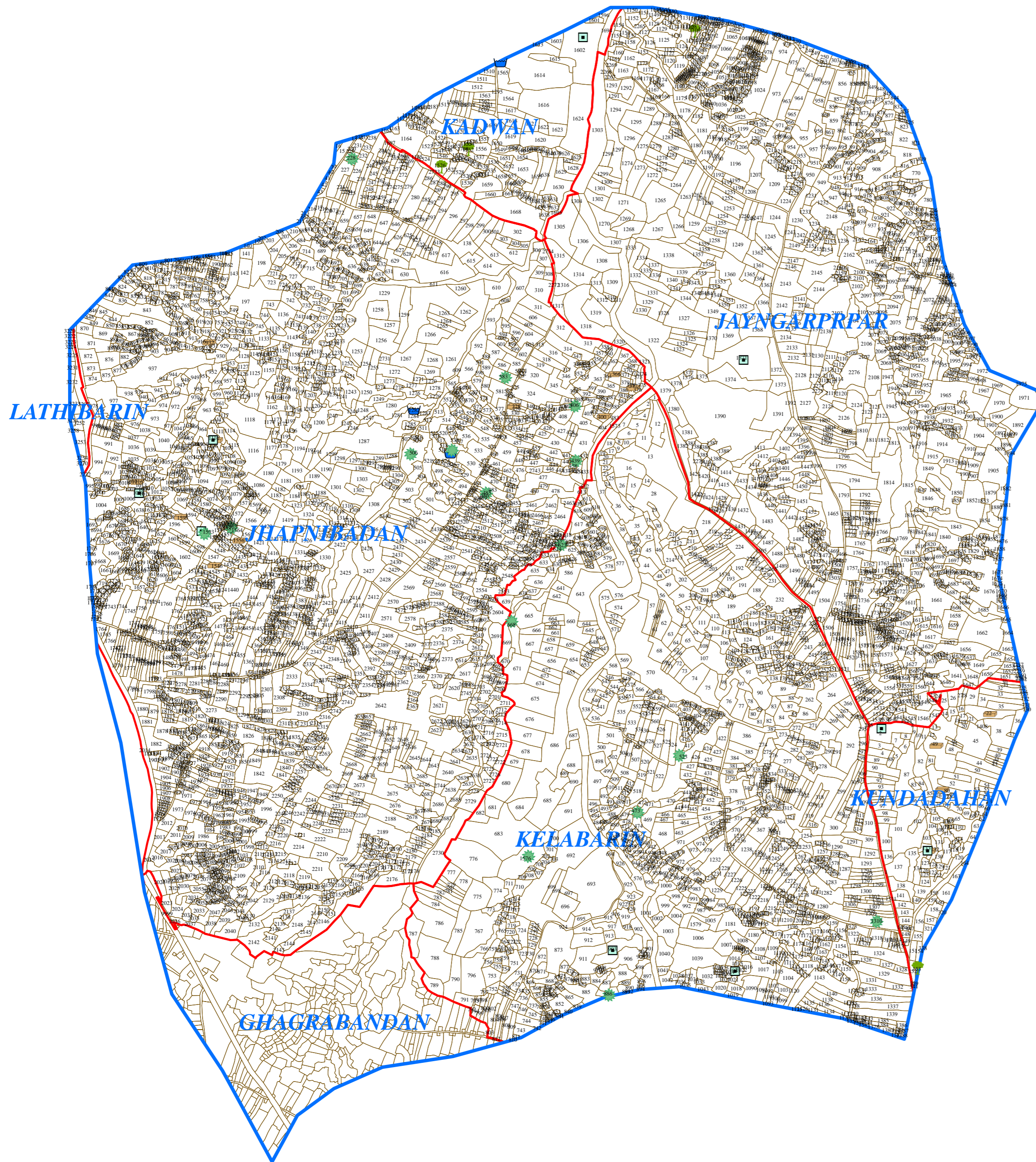
Agro Forestry

Horticulture

Land Leveling

Dova

Farm Pond



Prepared By:  
**Jharkhand Space Application Center (JSAC)**  
 Department of Information Technology,  
 Government of Jharkhand



In coordination with:  
**Jharkhand State Watershed Mission (JSWM)**  
 State Level Nodal Agency (SLNA)  
 Rural Development Department,  
 Government of Jharkhand

