

GODDA-IWMP-2/2009-10

PROPOSED ACTION PLAN MAP

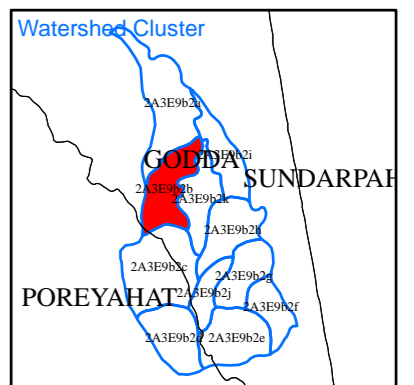
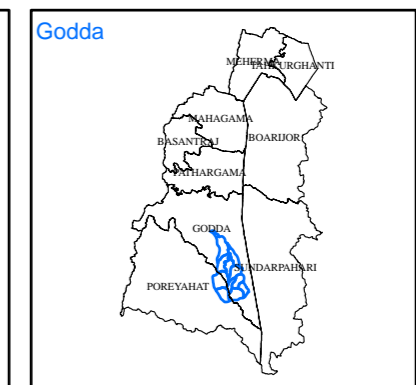
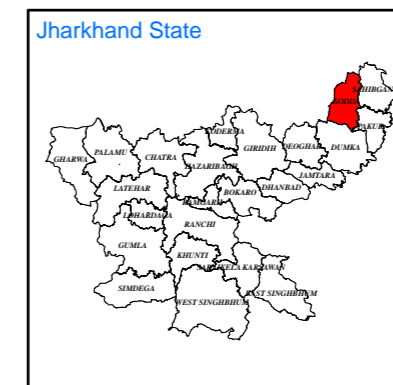
Watershed Code: 2A3E9b2b
District Name: GODDA
Taluk/Block Name: GODDA, PORAYAHAT
Village Name: Nonwatta, Sonmaran, Dhokaltola, Nandupahari, Jayngarprpar, kadwan

INDEX

- Watershed Boundary (2A3E9b2b)
- Village Boundary
- Parcel Boundary

ACTION PLAN

- Agro Forestry
- Horticulture
- Land Leveling
- Dova
- 5% Model
- Farm Pond



Prepared By:
Jharkhand Space Application Center (JSAC)
 Department of Information Technology,
 Government of Jharkhand



In coordination with:
Jharkhand State Watershed Mission (JSWM)
 State Level Nodal Agency (SLNA)
 Rural Development Department,
 Government of Jharkhand

