

GODDA-IWMP-1/2009-10

PROPOSED ACTION PLAN MAP

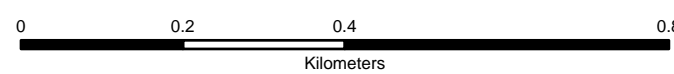
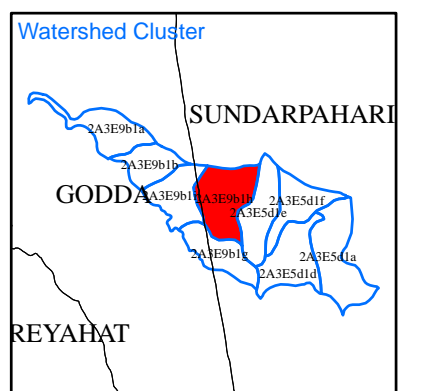
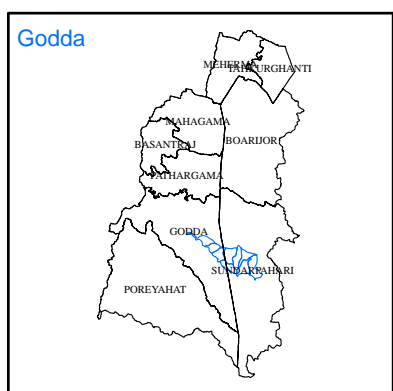
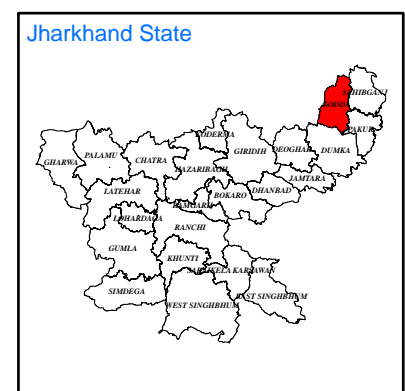
Watershed Code: 2A3E9b1i
District Name: GODDA
Taluk/Block Name: SUNDARPAHARI
Village Name: Nepniya, Barishtar, Tasubyan, Tilabad, Jalnagar

INDEX

- Watershed Boundary (2A3E9b1i)
- Village Boundary
- Parcel Boundary

ACTION PLAN

- Stagar Contour Trench
- Gully Plug
- Loose Boulder Checkdam
- Farm Bunding
- Agro Horticulture
- Agro Forestry
- Land Leveling
- Farm Pond
- Pond Renovation
- Water Harvesting Tank



Prepared By:
Jharkhand Space Application Center (JSAC)
 Department of Information Technology,
 Government of Jharkhand



In coordination with:
Jharkhand State Watershed Mission (JSWM)
 State Level Nodal Agency (SLNA)
 Rural Development Department,
 Government of Jharkhand