




GODDA-IWMP-1/2009-10








PROPOSED ACTION PLAN MAP

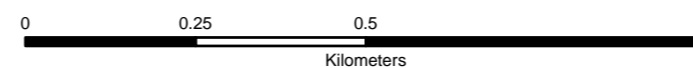
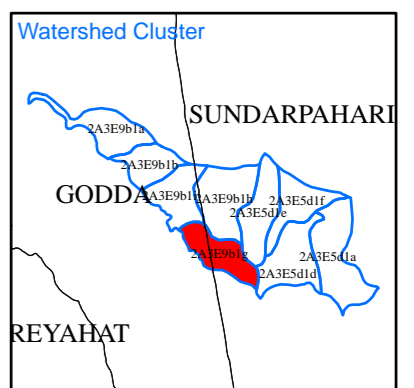
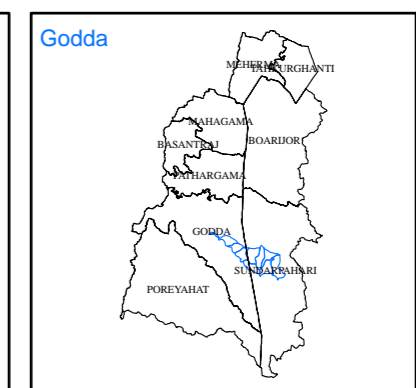
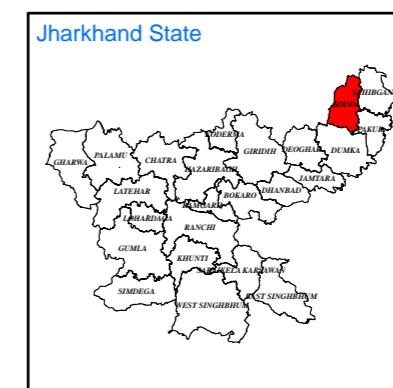
Watershed Code: 2A3E9b1g
District Name: GODDA
Taluk/Block Name: SUNDARPAHARI
Village Name: Barishtar, Tasubyan, Kalhajorkala, Chotakalhajor, Mohanpur

INDEX

-  Watershed Boundary (2A3E9b1g)
-  Village Boundary
-  Parcel Boundary

ACTION PLAN

-  Nala Plug
-  Earthen Checkdam
-  Loose Boulder Checkdam
-  Farm Bunding
-  Agro Forestry
-  Land Leveling
-  Water Harvesting Tank



Prepared By:
Jharkhand Space Application Center (JSAC)
 Department of Information Technology,
 Government of Jharkhand



In coordination with:
Jharkhand State Watershed Mission (JSWM)
 State Level Nodal Agency (SLNA)
 Rural Development Department,
 Government of Jharkhand

