






GODDA-IWMP-1/2009-10







PROPOSED ACTION PLAN MAP

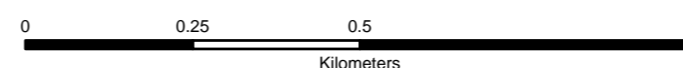
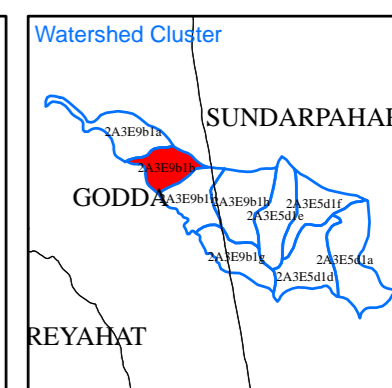
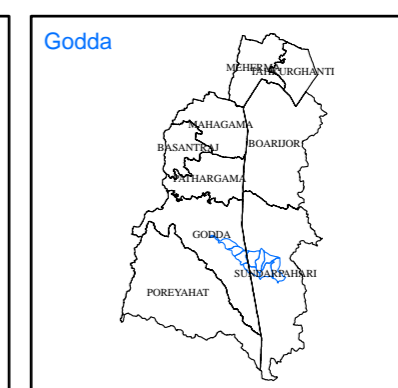
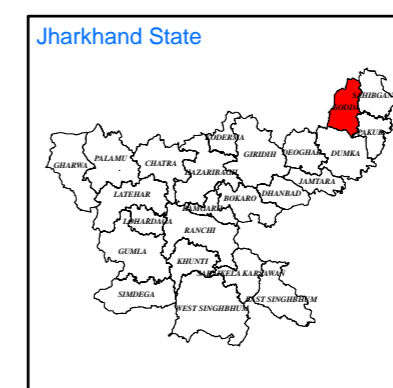
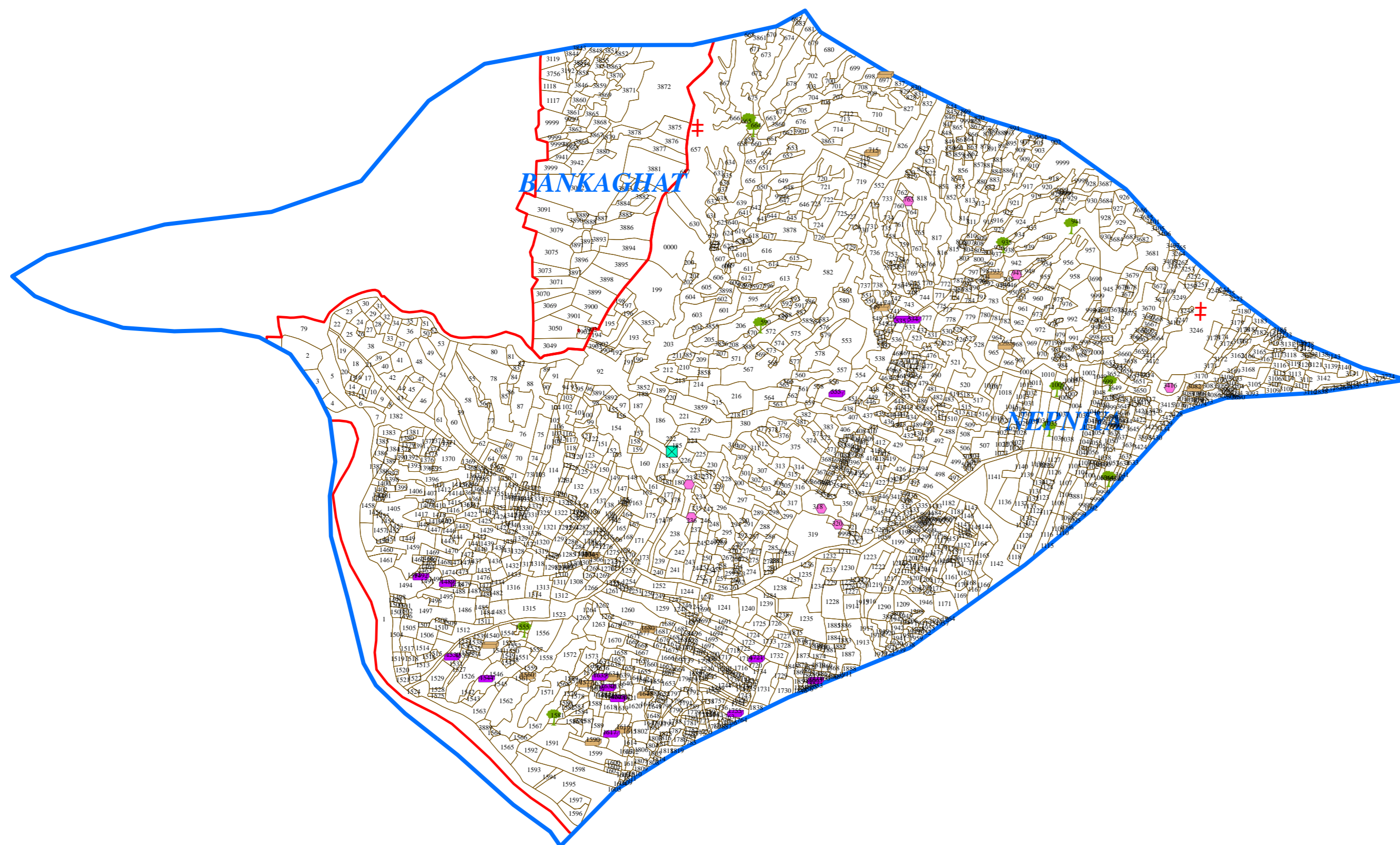
Watershed Code: 2A3E9b1b
 District Name: GODDA
 Taluk/Block Name: SUNDARPAHARI
 Village Name: Bankaghat, Nepniya

INDEX

-  Watershed Boundary (2A3E9b1b)
-  Village Boundary
-  Parcel Boundary

ACTION PLAN

-  Loose Boulder Checkdam
-  Farm Bunding
-  Agro Forestry
-  Land Leveling
-  Pond Renovation
-  Water Harvesting Tank



Prepared By:
Jharkhand Space Application Center (JSAC)
 Department of Information Technology,
 Government of Jharkhand



In coordination with:
Jharkhand State Watershed Mission (JSWM)
 State Level Nodal Agency (SLNA)
 Rural Development Department,
 Government of Jharkhand

