



GODDA-IWMP-1/2009-10

PROPOSED ACTION PLAN MAP

Watershed Code: 2A3E9b1a
 District Name: GODDA
 Taluk/Block Name: SUNDARPAHARI
 Village Name: Bankaghat, Nepniya

INDEX

Watershed Boundary (2A3E9b1a)

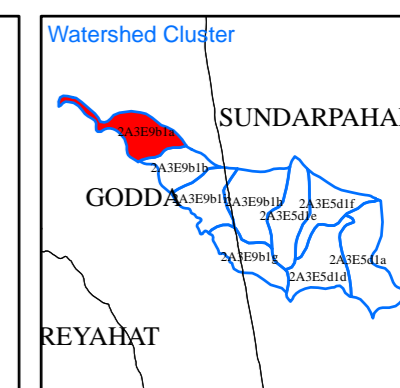
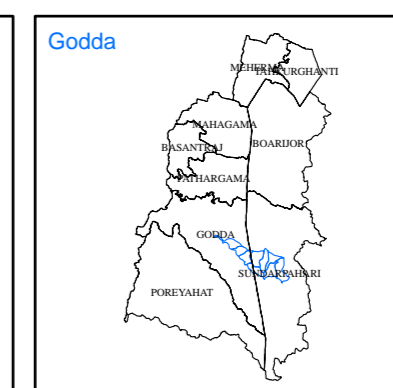
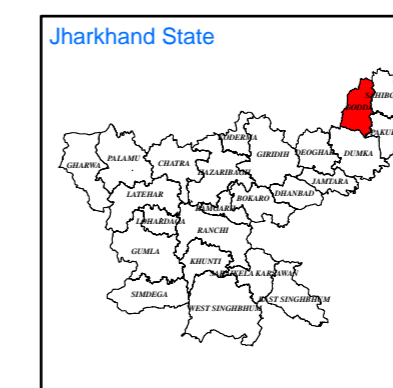
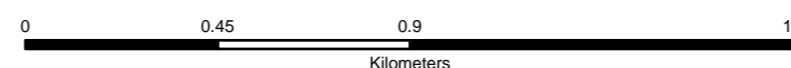
Village Boundary

Parcel Boundary

ACTION PLAN

Agro Forestry

Land Levaling



Prepared By:
Jharkhand Space Application Center (JSAC)
 Department of Information Technology,
 Government of Jharkhand



In coordination with:
Jharkhand State Watershed Mission (JSWM)
 State Level Nodal Agency (SLNA)
 Rural Development Department,
 Government of Jharkhand

