






GODDA-IWMP-1/2009-10

PROPOSED ACTION PLAN MAP

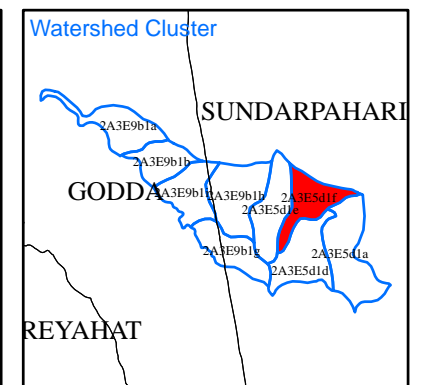
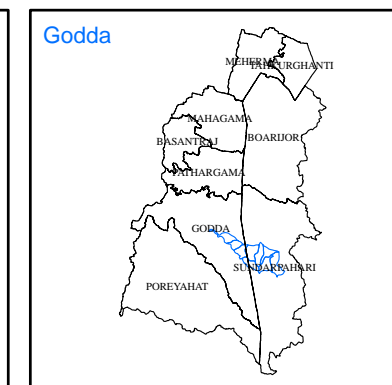
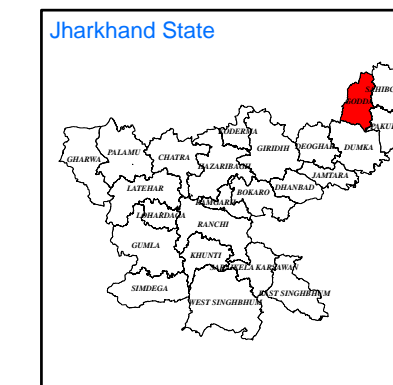
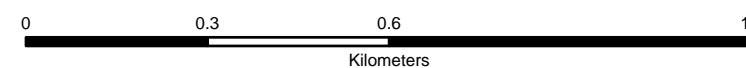
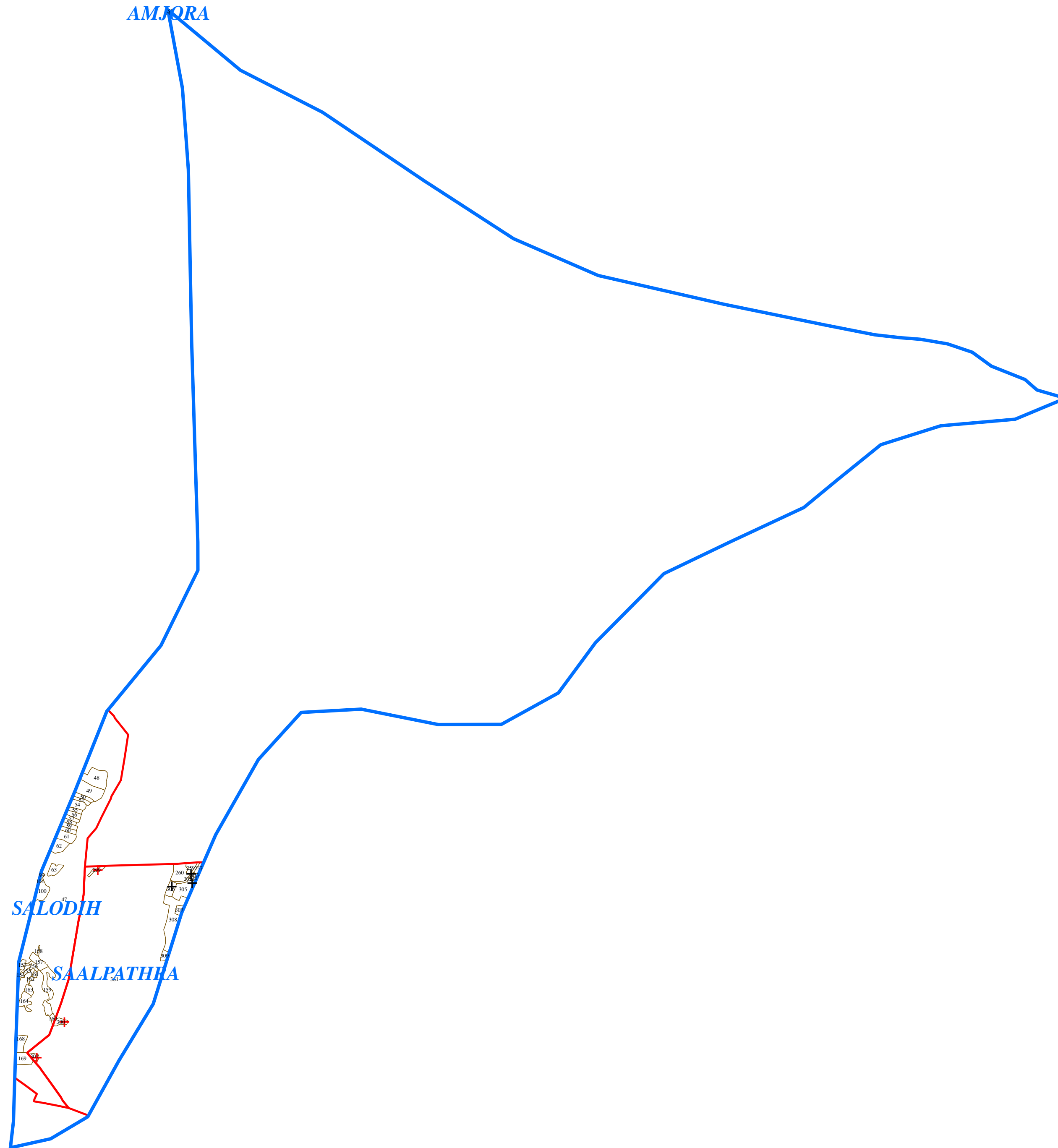
Watershed Code: 2A3E5d1f
District Name: GODDA
Taluk/Block Name: SUNDARPAHARI
Village Name: Amjora, Barakalhajor, Salodih

INDEX

-  Watershed Boundary (2A3E5d1f)
-  Village Boundary
-  Parcel Boundary

ACTION PLAN

- + Earthen Checkdam
- + Loose Boulder Checkdam



Prepared By:
Jharkhand Space Application Center (JSAC)
 Department of Information Technology,
 Government of Jharkhand



In coordination with:
Jharkhand State Watershed Mission (JSWM)
 State Level Nodal Agency (SLNA)
 Rural Development Department,
 Government of Jharkhand