




## GODDA-IWMP-1/2009-10


### PROPOSED ACTION PLAN MAP

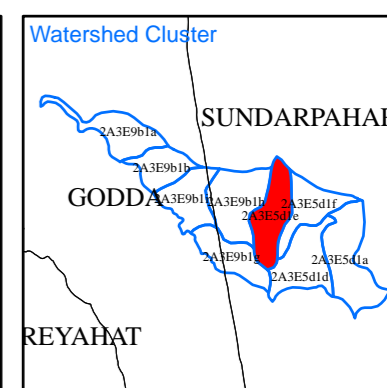
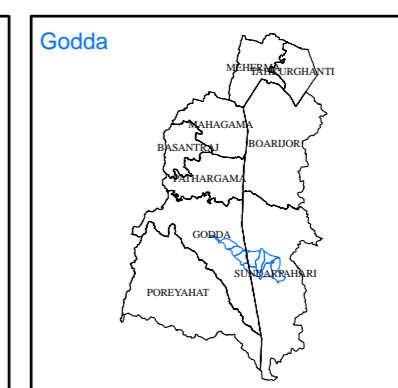
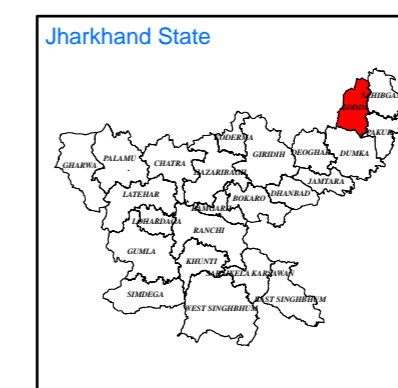
**Watershed Code:** 2A3E5d1e  
**District Name:** GODDA  
**Taluk/Block Name:** SUNDARPAHARI  
**Village Name:** Amjora, Barakalhajor, Salodih

#### INDEX

-  Watershed Boundary (2A3E5d1e)
-  Village Boundary
-  Parcel Boundary

#### ACTION PLAN

-  Nala Plug
-  Earthen Checkdam
-  Farm Bunding
-  Agro Forestry
-  Pond Renovation
-  Water Harvesting Tank



Prepared By:  
**Jharkhand Space Application Center (JSAC)**  
 Department of Information Technology,  
 Government of Jharkhand



In coordination with:  
**Jharkhand State Watershed Mission (JSWM)**  
 State Level Nodal Agency (SLNA)  
 Rural Development Department,  
 Government of Jharkhand