

# GIRIDIH-IWMP-1/2009-10

## PROPOSED ACTION PLAN MAP

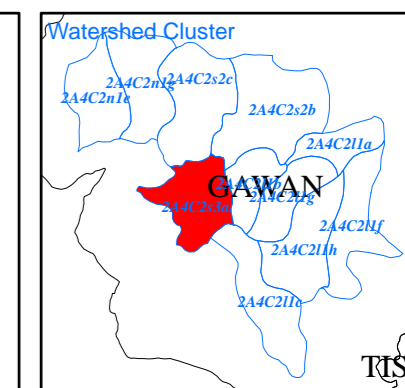
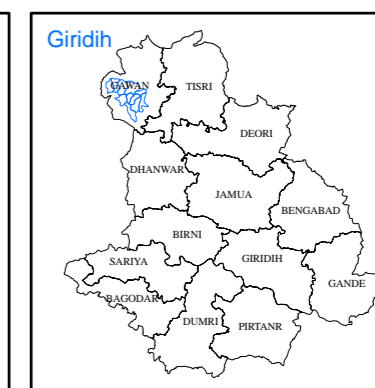
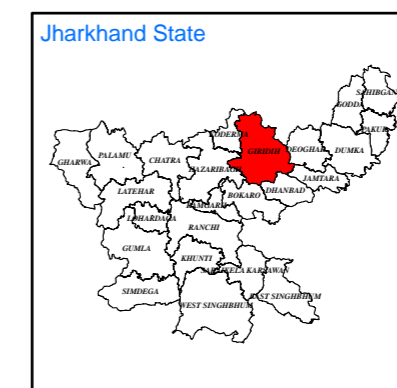
**Watershed Code:** 2A4C2s3a  
**District Name:** GIRIDIH  
**Taluk/Block Name:** GAWAN  
**Village Name:** Manimahodar, Mahrakola, Kamta, Nimadih, Baghjanat,

### INDEX

- Watershed Boundary (2A4C2s3a)
- Village Boundary
- Parcel Boundary

### ACTION PLAN

- Earthen Checkdam
- Farm Bunding
- Horticulture
- Farm Pond
- Seepage Tank



Prepared By:  
**Jharkhand Space Application Center (JSAC)**  
 Department of Information Technology,  
 Government of Jharkhand



In coordination with:  
**Jharkhand State Watershed Mission (JSWM)**  
 State Level Nodal Agency (SLNA)  
 Rural Development Department,  
 Government of Jharkhand