




GIRIDIH-IWMP-1/2009-10









PROPOSED ACTION PLAN MAP

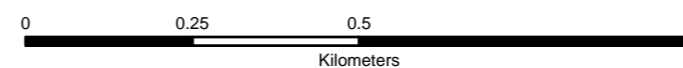
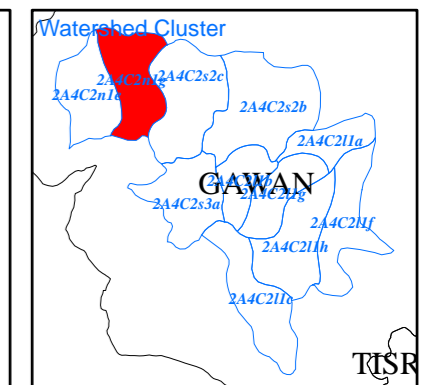
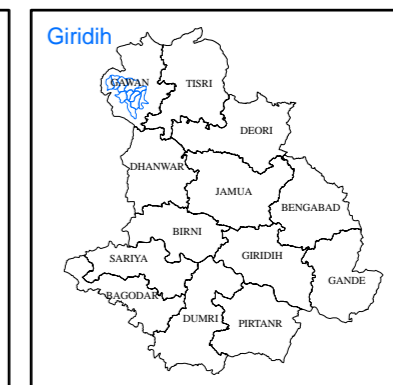
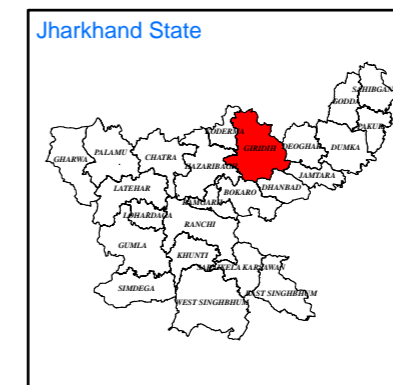
Watershed Code: 2A4C2n1g
District Name: GIRIDIH
Taluk/Block Name: GAWAN
Village Name: Pihra, Kharso, Gargi, Nimidihi, Uprali Kahuai, Dhanasoti, Khesnaro, Manimahodar

INDEX

-  Watershed Boundary (2A4C2n1g)
-  Village Boundary
-  Parcel Boundary

ACTION PLAN

-  Continuous Countour trench
-  Water Absorption Trench
-  Earthen Checkdam
-  Loose Boulder Checkdam
-  Farm Bunding
-  Afforestation
-  Agro horticulture (Mangoes & Others)
-  Farm Pond



Prepared By:
Jharkhand Space Application Center (JSAC)
 Department of Information Technology,
 Government of Jharkhand



In coordination with:
Jharkhand State Watershed Mission (JSWM)
 State Level Nodal Agency (SLNA)
 Rural Development Department,
 Government of Jharkhand