


GIRIDIH-IWMP-1/2009-10








PROPOSED ACTION PLAN MAP

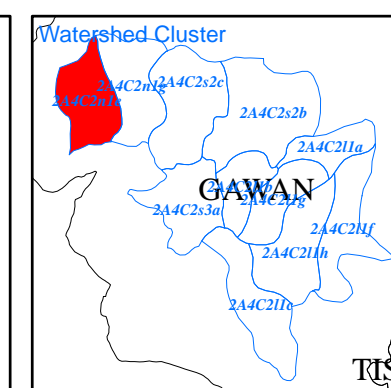
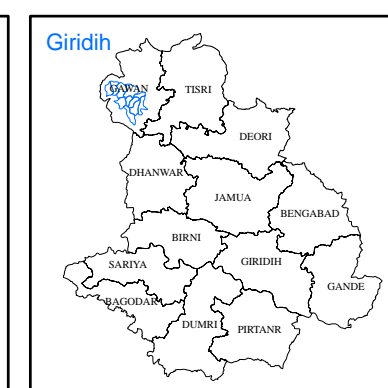
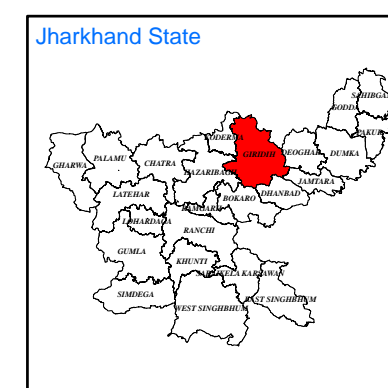
Watershed Code: 2A4C2n1e
District Name: GIRIDIH
Taluk/Block Name: GAWAN
Village Name: Pihra

INDEX

-  Watershed Boundary (2A4C2n1e)
-  Parcel Boundary

ACTION PLAN

-  Continuous Countour trench
-  Water Absorption Trench
-  Farm Bunding
-  Aahar Renovation
-  Afforestation
-  Farm Pond
-  Seepage Tank



Prepared By:
Jharkhand Space Application Center (JSAC)
 Department of Information Technology,
 Government of Jharkhand



In coordination with:
Jharkhand State Watershed Mission (JSWM)
 State Level Nodal Agency (SLNA)
 Rural Development Department,
 Government of Jharkhand