


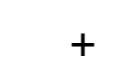







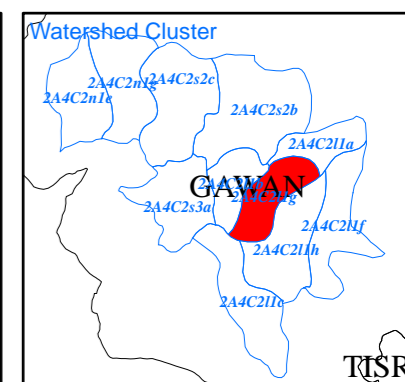
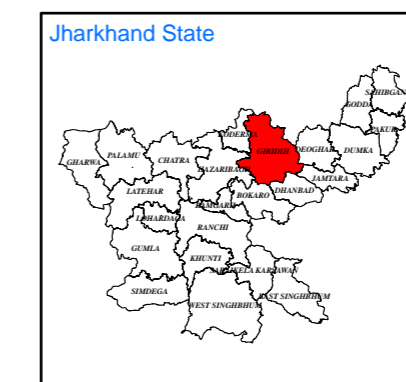

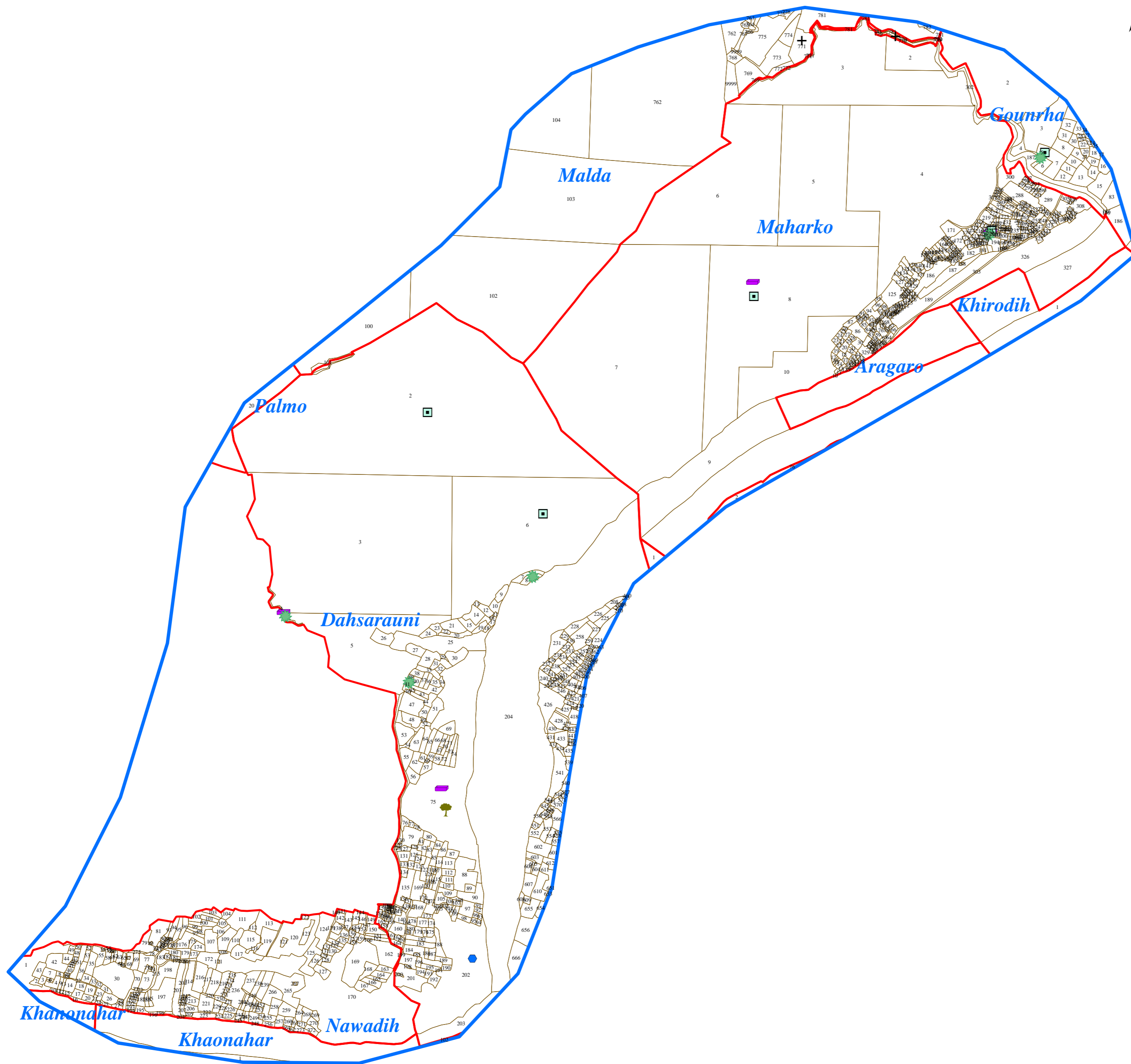
GIRIDIH-IWMP-1/2009-10

PROPOSED ACTION PLAN MAP

Watershed Code: 2A4C211g
District Name: GIRIDIH
Taluk/Block Name: GAWAN
Village Name: Malda, Maharko, Gounrha, Khirodih, Aragaro, Khaonahar, Dahsarauni, Nawadih, Palmo

INDEX

-  Watershed Boundary (2A4C211g)
-  Village Boundary
-  Parcel Boundary
- ACTION PLAN**
-  Earthen Checkdam
-  Farm Bunding
-  Afforestation
-  Horticulture
-  Farm Pond
-  Seepage Tank



Prepared By:
Jharkhand Space Application Center (JSAC)
 Department of Information Technology,
 Government of Jharkhand



In coordination with:
Jharkhand State Watershed Mission (JSWM)
 State Level Nodal Agency (SLNA)
 Rural Development Department,
 Government of Jharkhand