

GIRIDIH-IWMP-1/2009-10

PROPOSED ACTION PLAN MAP

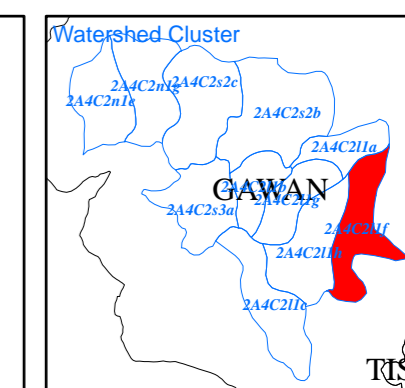
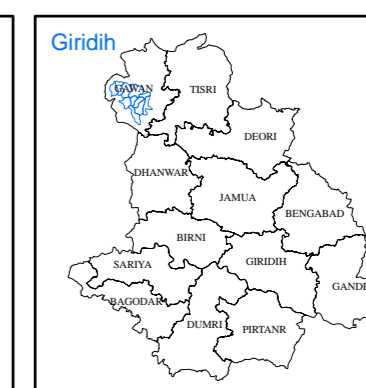
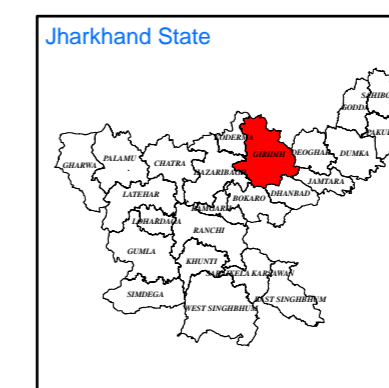
Watershed Code: 2A4C211f
District Name: GIRIDIH
Taluk/Block Name: GAWAN
Village Name: Badidih, Bhelwa, Patna, Jogimaran, Khakhaswakoni, Khandaur, Nawadih, Jhaba, Kusumhai, Jagtara, Parsauni, Konarbank, Dharbe, Kumhiatari

INDEX

- Watershed Boundary (2A4C211f)
- Village Boundary
- Parcel Boundary

ACTION PLAN

- Continuous Countour trench
- Water Absorption Trench
- Earthen Checkdam
- Loose Boulder Checkdam
- Farm Bunding
- Afforestation
- Horticulture
- Farm Pond



Prepared By:
Jharkhand Space Application Center (JSAC)
 Department of Information Technology,
 Government of Jharkhand



In coordination with:
Jharkhand State Watershed Mission (JSWM)
 State Level Nodal Agency (SLNA)
 Rural Development Department,
 Government of Jharkhand