

## GIRIDIH-IWMP-1/2009-10

### PROPOSED ACTION PLAN MAP

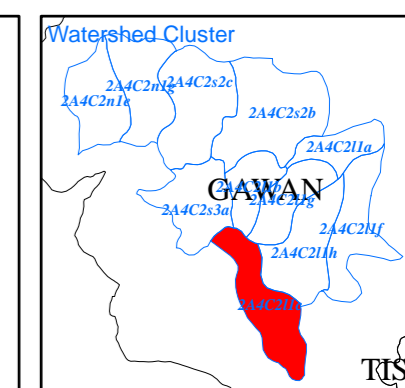
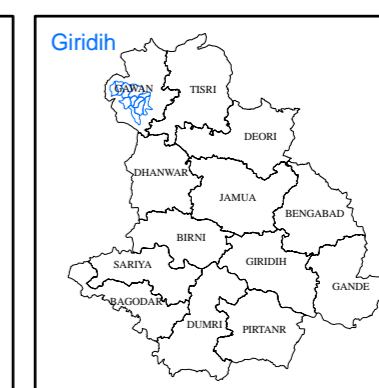
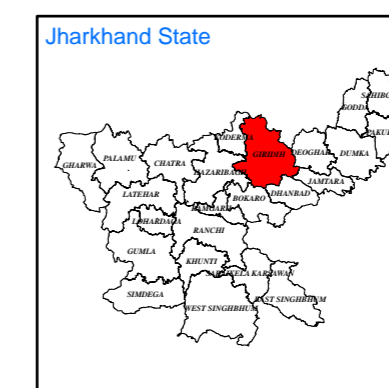
**Watershed Code:** 2A4C211c  
**District Name:** GIRIDIH  
**Taluk/Block Name:** GAWAN  
**Village Name:** Khanonahar, Domni, Tarapur, Katjhari, Lauria, Toddkhar, Amjhar, Nawadih

#### INDEX

- Watershed Boundary (2A4C211c)
- Village Boundary
- Parcel Boundary

#### ACTION PLAN

- Continuous Countour trench
- Water Absorption Trench
- Earthen Checkdam
- Aahar Renovation
- Afforestation
- Horticulture
- Seepage Tank



Prepared By:  
**Jharkhand Space Application Center (JSAC)**  
 Department of Information Technology,  
 Government of Jharkhand



In coordination with:  
**Jharkhand State Watershed Mission (JSWM)**  
 State Level Nodal Agency (SLNA)  
 Rural Development Department,  
 Government of Jharkhand