












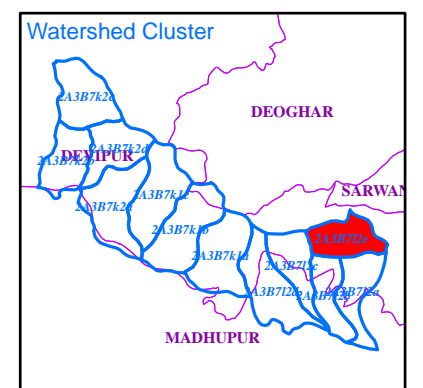
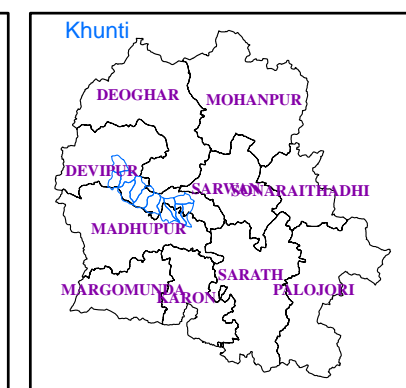
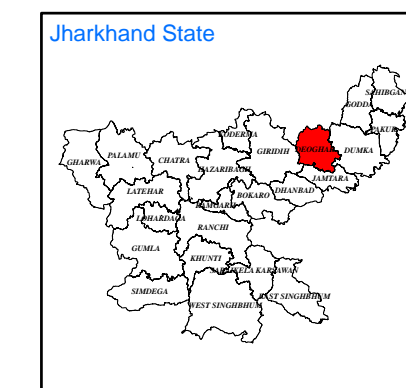
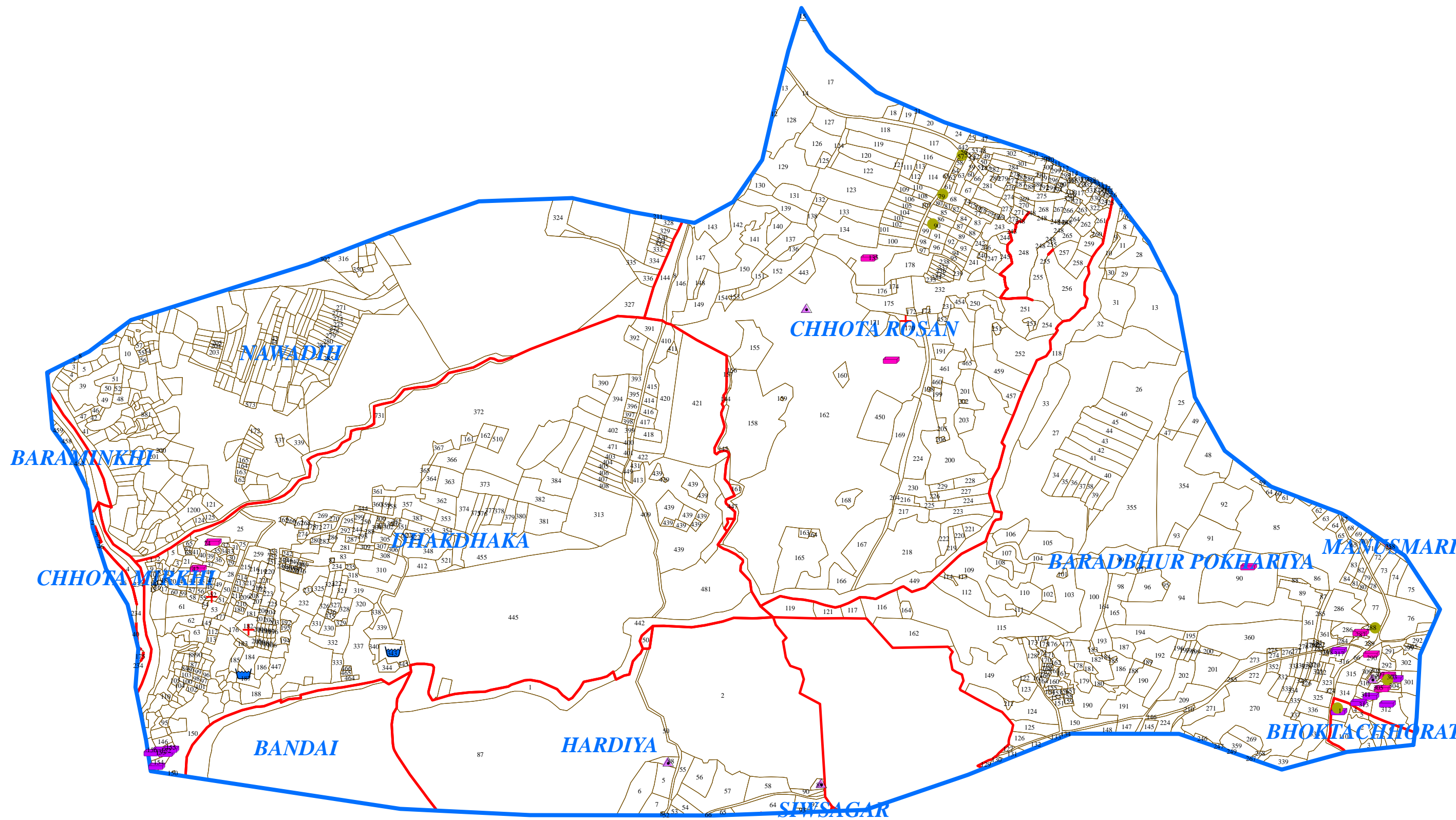
DEOGHAR-IWMP-1/2009-10

PROPOSED ACTION PLAN MAP

Watershed Code: 2A3B712e
District Name: DEOGHAR
Taluk/Block Name: DEVIPUR
Village Name: Nawadih, Chhota Rosan, Bandai, Dhakdhaka, Hardiya, Baradbhur Pokhariya

INDEX

-  Watershed Boundary (2A3B712e)
 -  Village Boundary
 -  Parcel Boundary
- ### ACTION PLAN
-  Loose Boulder Checkdam
 -  Field Bunding
 -  Sunken Pits
 -  Dova
 -  Bench Terrace
 -  Water Harvesting Structure



Prepared By:
Jharkhand Space Application Center (JSAC)
 Department of Information Technology,
 Government of Jharkhand



In coordination with:
Jharkhand State Watershed Mission (JSWM)
 State Level Nodal Agency (SLNA)
 Rural Development Department,
 Government of Jharkhand

