



DEOGHAR-IWMP-1/2009-10

PROPOSED ACTION PLAN MAP

Watershed Code: 2A3B712d
District Name: DEOGHAR
Taluk/Block Name: DEVIPUR
Village Name: Pahartaili, Badia, Bariarpur, Nawadih, Mohanpur, Hariaidih, Biahigarha, Kolkatta, Kalyanpur, Burhi Bagicha, Telodih

INDEX

Watershed Boundary (2A3B712d)

Village Boundary

Parcel Boundary

ACTION PLAN

Loose Boulder Checkdam

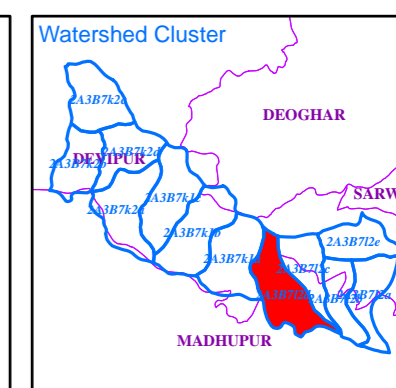
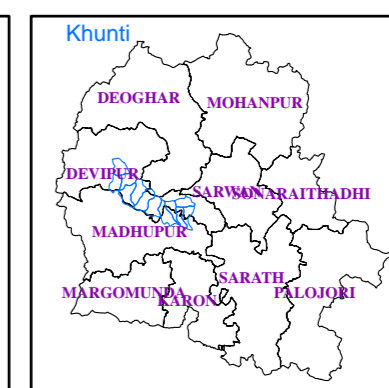
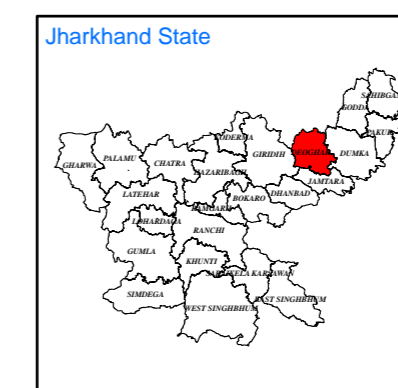
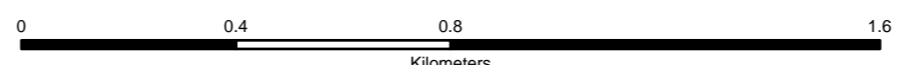
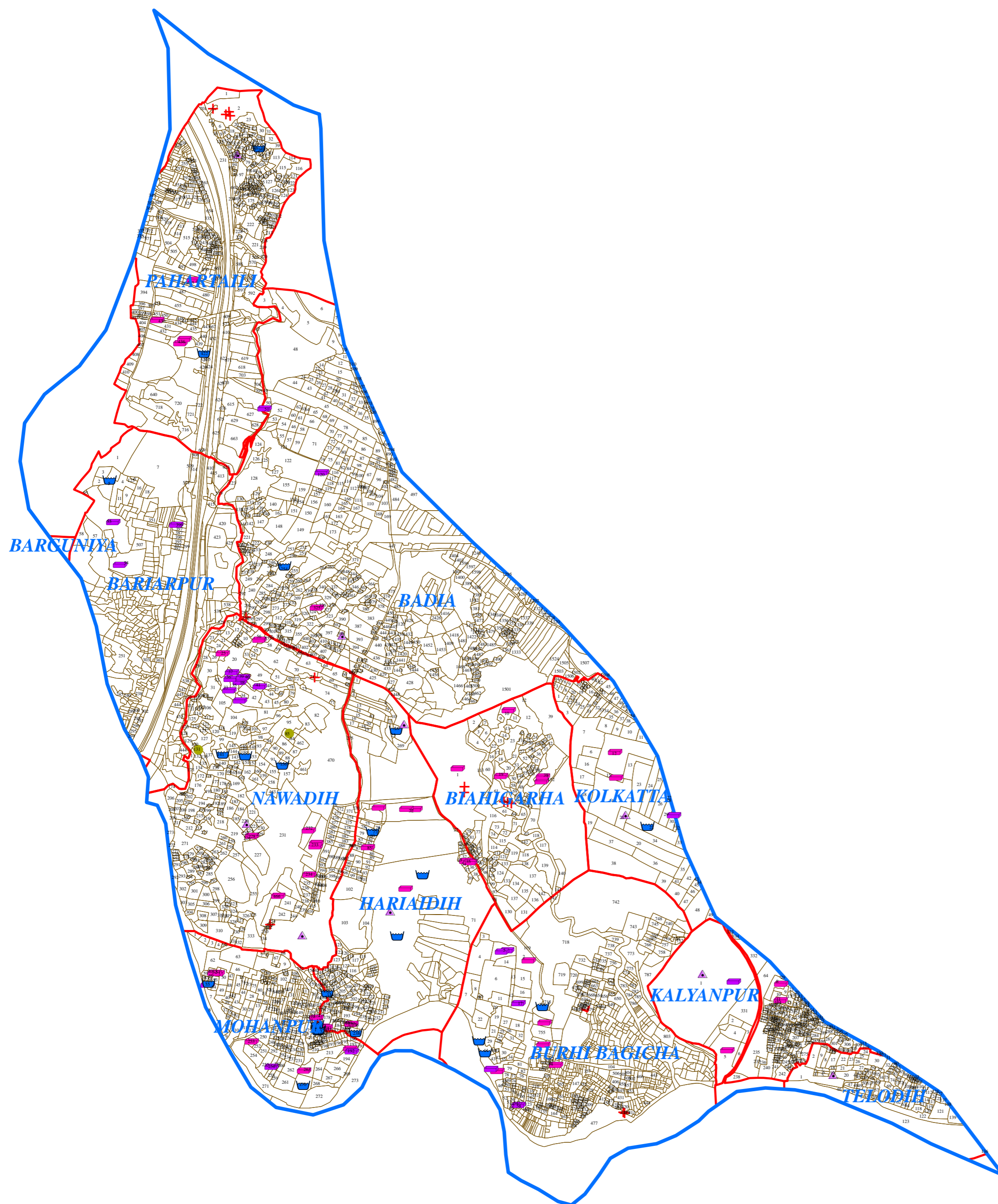
Field Bunding

Sunken Pits

Dova

Bench Terrace

Water Harvesting Structure



Prepared By:
Jharkhand Space Application Center (JSAC)
 Department of Information Technology,
 Government of Jharkhand



In coordination with:
Jharkhand State Watershed Mission (JSWM)
 State Level Nodal Agency (SLNA)
 Rural Development Department,
 Government of Jharkhand