

DEOGHAR-IWMP-1/2009-10

PROPOSED ACTION PLAN MAP

Watershed Code: 2A3B712c
District Name: DEOGHAR
Taluk/Block Name: DEVIPUR
Village Name: Badia, Chhota Mirkhi, Bandai, Baraminkhi, Kolkatia, Tetariya, Kalyanpur, Telodih, Dulidih

INDEX

Watershed Boundary (2A3B712c)

Village Boundary

Parcel Boundary

ACTION PLAN

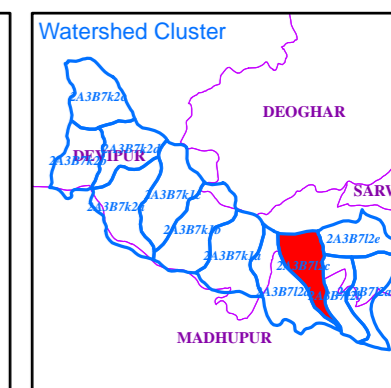
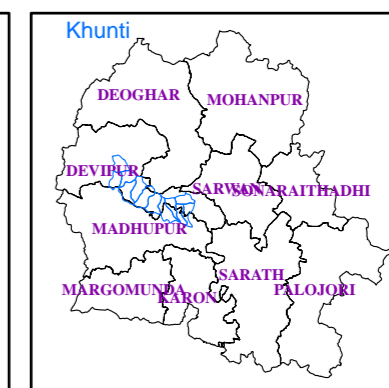
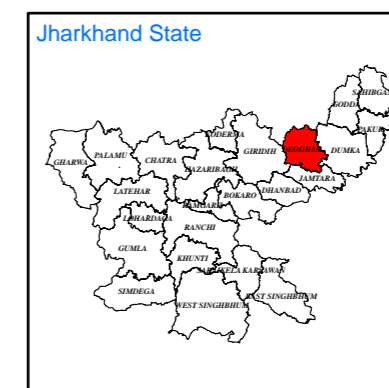
Loose Boulder Checkdam

Field Bunding

Dova

Bench Terrace

Water Harvesting Structure



Prepared By:
Jharkhand Space Application Center (JSAC)
 Department of Information Technology,
 Government of Jharkhand



In coordination with:
Jharkhand State Watershed Mission (JSWM)
 State Level Nodal Agency (SLNA)
 Rural Development Department,
 Government of Jharkhand