

DEOGHAR-IWMP-1/2009-10

PROPOSED ACTION PLAN MAP

Watershed Code: 2A3B712b
District Name: DEOGHAR
Taluk/Block Name: DEVIPUR
Village Name: Bandai, Hardiya, Dulidih, Rajbandh, Harodih, Saptar, Chhota Rajbandh, Misarna

INDEX

Watershed Boundary (2A3B712b)

Village Boundary

Parcel Boundary

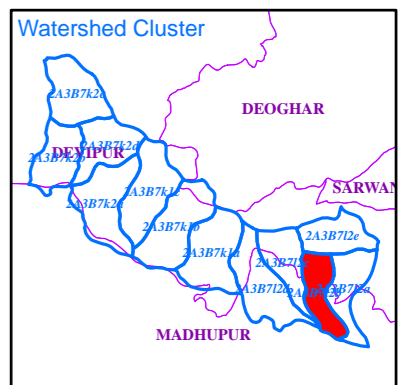
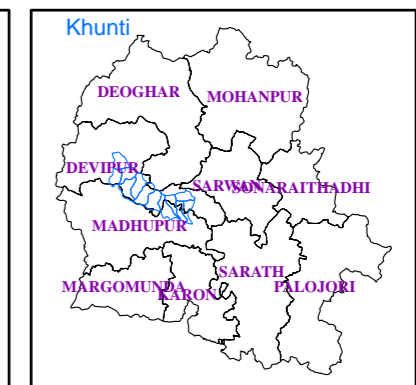
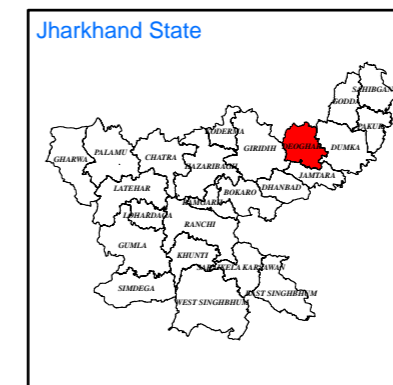
ACTION PLAN

Loose Boulder Checkdam

Field Bunding

Bench Terrace

Water Harvesting Structure



Prepared By:
Jharkhand Space Application Center (JSAC)
 Department of Information Technology,
 Government of Jharkhand



In coordination with:
Jharkhand State Watershed Mission (JSWM)
 State Level Nodal Agency (SLNA)
 Rural Development Department,
 Government of Jharkhand