

## DEOGHAR-IWMP-1/2009-10

### PROPOSED ACTION PLAN MAP

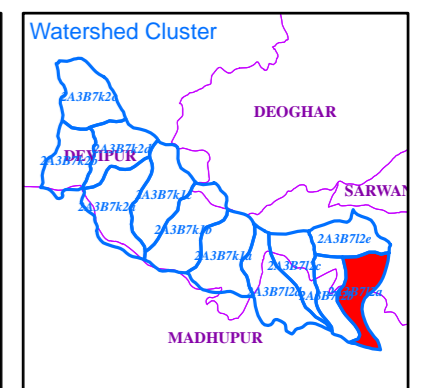
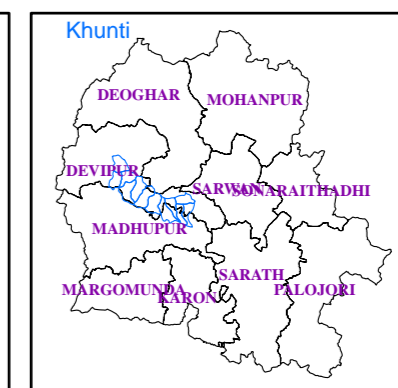
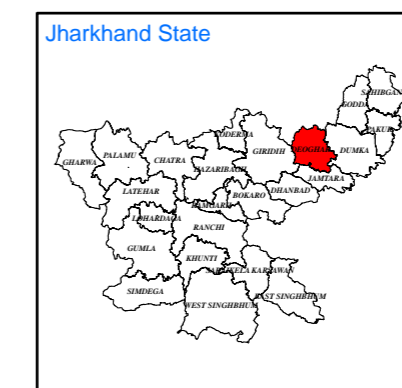
**Watershed Code:** 2A3B712a  
**District Name:** DEOGHAR  
**Taluk/Block Name:** DEVIPUR  
**Village Name:** Mahutanr, Baradehur Polharia, Siwsagar, Hardiya, Baijnathpur, Bankmundari, Harodih, Saptar, Kuchlagarha, Misarna, Baratanr, Titichapar, Goripahari,

#### INDEX

- Watershed Boundary (2A3B712a)
- Village Boundary
- Parcel Boundary

#### ACTION PLAN

- Water Absorption Trench
- Loose Boulder Checkdam
- Field Bunding
- Sunken Pits
- Dova
- Bench Terrace
- Water Hervesting Structure



Prepared By:  
**Jharkhand Space Application Center (JSAC)**  
 Department of Information Technology,  
 Government of Jharkhand



In coordination with:  
**Jharkhand State Watershed Mission (JSWM)**  
 State Level Nodal Agency (SLNA)  
 Rural Development Department,  
 Government of Jharkhand