

DEOGHAR-IWMP-1/2009-10

PROPOSED ACTION PLAN MAP

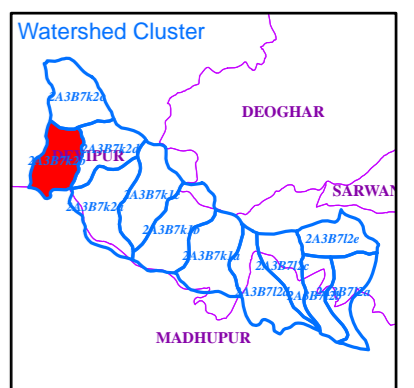
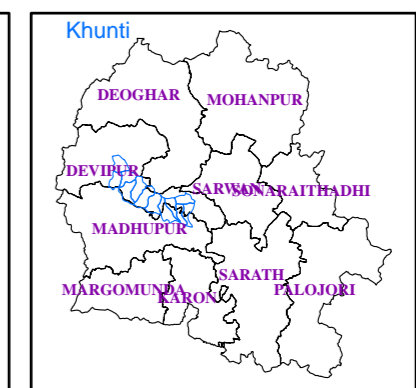
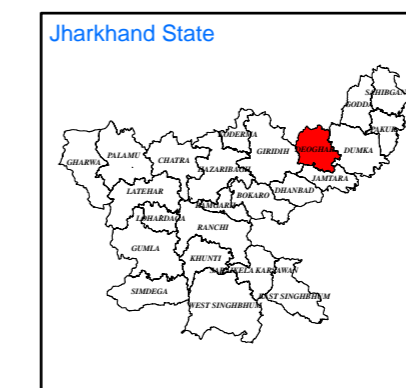
Watershed Code: 2A3B7k2b
District Name: DEOGHAR
Taluk/Block Name: DEVIPUR
Village Name: Chitarpur, Funtabandh, Jhuri Sadhwadih, Charakmara, Anandpur, Bandgari, Benidih

INDEX

- Watershed Boundary (2A3B7k2b)
- Village Boundary
- Parcel Boundary

ACTION PLAN

- Loose Boulder Checkdam
- Field Bunding
- Sunken Pits
- Dova
- Bench Terrace
- Water Harvesting Structure



Prepared By:
Jharkhand Space Application Center (JSAC)
 Department of Information Technology,
 Government of Jharkhand



In coordination with:
Jharkhand State Watershed Mission (JSWM)
 State Level Nodal Agency (SLNA)
 Rural Development Department,
 Government of Jharkhand

