

DEOGHAR-IWMP-1/2009-10

PROPOSED ACTION PLAN MAP

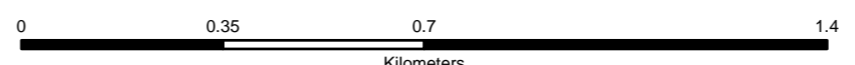
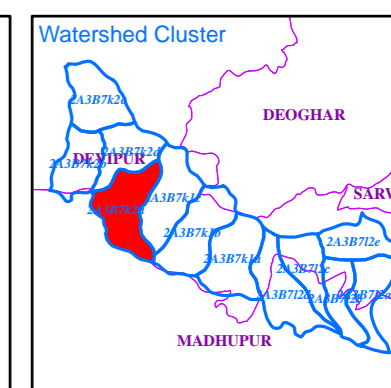
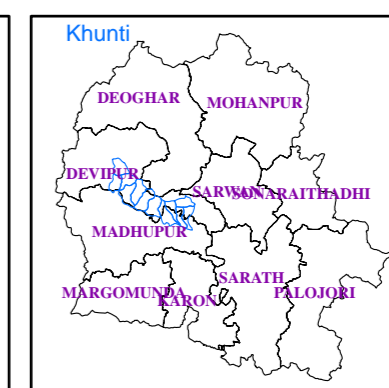
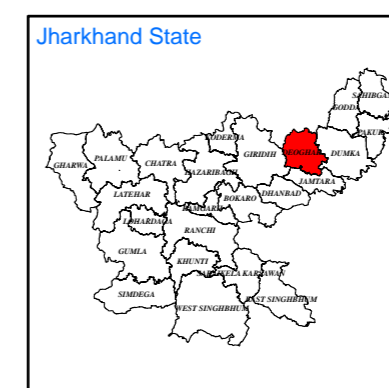
Watershed Code: 2A3B7k2a
District Name: DEOGHAR
Taluk/Block Name: DEVIPUR
Village Name: Kathghari, Phulkari, Amjora, Bhartidih, Marro, Bangora, Patopahari, Saptabandh, Araria Magnakenari, Hussainabad,

INDEX

- Watershed Boundary (2A3B7k2a)
- Village Boundary
- Parcel Boundary

ACTION PLAN

- Field Bunding
- Dova
- Bench Terrace
- Water Harvesting Structure



Prepared By:
Jharkhand Space Application Center (JSAC)
 Department of Information Technology,
 Government of Jharkhand



In coordination with:
Jharkhand State Watershed Mission (JSWM)
 State Level Nodal Agency (SLNA)
 Rural Development Department,
 Government of Jharkhand