

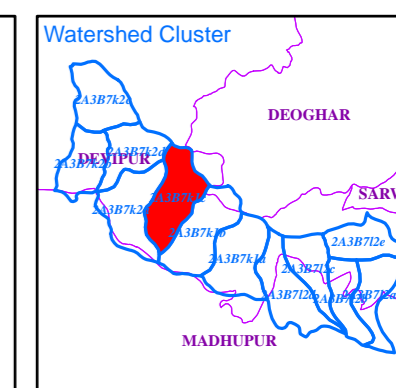
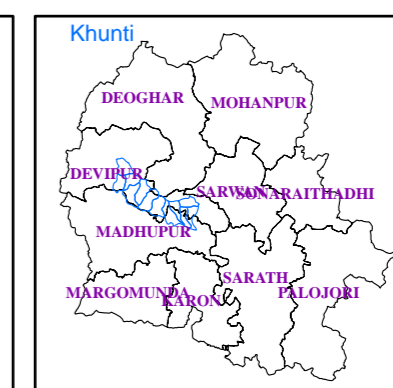
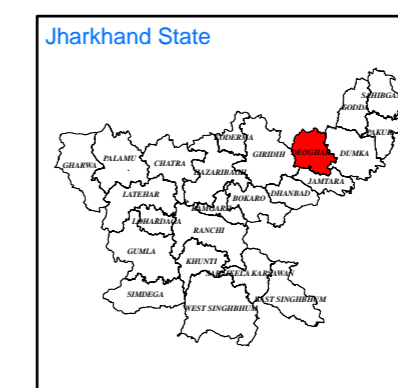
## DEOGHAR-IWMP-1/2009-10

### PROPOSED ACTION PLAN MAP

**Watershed Code:** 2A3B7k1c  
**District Name:** DEOGHAR  
**Taluk/Block Name:** DEVIPUR  
**Village Name:** Tilaiya, Sahebganj, Bhabwa, Banspahari, Ujanpur, Baratn, Kolhariya, Jaruadih, Sairjanganl, Parariya, Paharidih, Manpur, Karikado, Nauwadhi, Karnapur

#### INDEX

- Watershed Boundary (2A3B7k1c)
  - Village Boundary
  - Parcel Boundary
- #### ACTION PLAN
- Loose Boulder Checkdam
  - Field Bunding
  - Sunken Pits
  - Dova
  - Bench Terrace
  - Water Hervesting Structure



Prepared By:  
**Jharkhand Space Application Center (JSAC)**  
 Department of Information Technology,  
 Government of Jharkhand



In coordination with:  
**Jharkhand State Watershed Mission (JSWM)**  
 State Level Nodal Agency (SLNA)  
 Rural Development Department,  
 Government of Jharkhand

